

**Illinois State Water Survey**  
HYDROLOGY DIVISION



SWS Contract Report 499

**KASKASKIA RIVER BASIN  
STREAMFLOW ASSESSMENT MODEL:  
HYDROLOGIC ANALYSIS**

*by*

*H. Vernon Knapp*

*Office of Surface Water Resources and Systems Analysis*

Prepared for the  
Illinois Department of Transportation,  
Division of Water Resources

Champaign, Illinois

November 1990

**KASKASKIA RIVER BASIN  
STREAMFLOW ASSESSMENT MODEL:  
HYDROLOGIC ANALYSIS**

by H. Vernon Knapp

Prepared for the  
Illinois Department of Transportation,  
Division of Water Resources

Illinois State Water Survey  
2204 Griffith Drive  
Champaign, Illinois 61820-7495

November 1990

## CONTENTS

|   |    |
|---|----|
| INTRODUCTION  | 1  |
| General Products and Use of the Model   | 3  |
| Acknowledgments   | 3  |
| <br>  |    |
| Part I. Background Information  |    |
| <br>  |    |
| DESCRIPTION OF THE KASKASKIA RIVER BASIN  | 4  |
| Watershed Physiography and Soils  | 4  |
| Reservoirs in the Kaskaskia River Basin   | 9  |
| Hydrologic Budget   | 10 |
| Population  | 16 |
| <br>  |    |
| WATER USE AND WATER SUPPLY IN THE KASKASKIA RIVER BASIN   | 14 |
| Use of Lake Shelbyville and Carlyle Lake Water  | 18 |
| <br>  |    |
| Part II. Streamflow Assessment  |    |
| <br>  |    |
| STREAMFLOW RECORDS  | 22 |
| Applicability of Gaging Records for the Streamflow Assessment Analysis  | 22 |
| <br>  |    |
| ESTIMATING FLOW AT GAGED SITES: DEFINING VIRGIN AND<br>PRESENT FLOW CONDITIONS  | 26 |
| Discharges to Streams   | 26 |
| Withdrawals from Streams  | 30 |
| Simulating the Effects of Reservoirs on the Kaskaskia River   | 30 |
| Simulating the Effects of Reservoirs Located on Smaller Streams   | 32 |
| <br>  |    |
| ESTIMATING FLOW AT GAGED SITES: DEFINING FLOW FREQUENCY   | 34 |
| Flow Duration Adjustments for Differences in Period of Record   | 34 |
| Defining Recurrence Intervals for Low Flows and Drought Flows   | 35 |
| Selected Results from the Analyses  | 35 |
| <br>  |    |
| ESTIMATING FLOW AT UNGAGED SITES  | 39 |
| Virgin Flow Equations   | 39 |
| Inclusion of Information from Nearby Gaged Sites  | 46 |
| Verification of the Procedure to Estimate Flow at Ungaged Sites   | 47 |
| <br>  |    |
| MODEL OPERATION   | 49 |
| Uncertainties of Flow Estimation  | 49 |
| <br>  |    |
| CONCLUSION  | 51 |
| <br>  |    |
| REFERENCES  | 52 |
| <br>  |    |
| APPENDICES  |    |
| A. Control Points: Location and Estimated Flow  | 54 |
| B. Withdrawals and Effluent Discharges: Location and Estimated Flow   | 73 |
| C. NETWORK File Describing the Location of All Streams, Control<br>Points, Withdrawals, and Discharges in the Kaskaskia River Basin | 92 |

## TABLES

|     |   |    |
|-----|---|----|
| 1.  | Distribution of Overland Slopes in the Physiographic Regions of the Kaskaskia River Basin   | 8  |
| 2.  | Examples of Channel Slopes in the Kaskaskia River Basin   | 8  |
| 3.  | Major Reservoirs in the Kaskaskia River Basin   | 10 |
| 4.  | Precipitation Deficits and Historical Drought Ranking, Kaskaskia River Basin, 1837-1988   | 14 |
| 5.  | Typical Monthly Distribution of Precipitation, Evapotranspiration, Streamflow, and Subsurface Storage                               | 16 |
| 6.  | Population Data for Kaskaskia River Basin Counties  | 17 |
| 7.  | Public Water Supply Systems and Sources   | 19 |
| 8.  | Selected Stream-Stage and Discharge Records for the Kaskaskia River Basin   | 24 |
| 9.  | Relationship Between the Frequency of Streamflow and the Effluent Discharge Ratio Applied to Equation 3 to Estimate Daily Effluents | 29 |
| 10. | Simulated and Recorded Outflows, Present Flow, and Virgin Flow: Shelbyville and Carlyle Reservoirs                                  | 31 |
| 11. | Selected Flow Parameters of Virgin Flow, Present Flow, and the Period of Record   | 37 |
| 12. | USGS Gaging Stations Used in the Regression Analysis of Virgin Flow   | 40 |
| 13. | Regression Coefficients for Virgin Flow Equations (Using Equations 12 and 13)   | 42 |
| 14. | Estimation of Flow Duration Curves for Gaging Stations Outside the Kaskaskia River Basin  | 48 |

## FIGURES

|     |   |    |
|-----|---|----|
| 1.  | Location of the river basins for which the Illinois Streamflow Assessment Model has been developed  | 2  |
| 2.  | Location of the Kaskaskia River basin in Illinois   | 5  |
| 3.  | Location of major streams in the Kaskaskia River basin  | 6  |
| 4.  | Physiographic regions in the Kaskaskia River basin  | 7  |
| 5.  | Geographic distribution of a) average annual precipitation and evapotranspiration, and b) streamflow in the Kaskaskia River basin, 1948-1988                | 11 |
| 6.  | Annual precipitation, 11-year moving average of annual precipitation, and long-term average precipitation: St Louis, Greenville, and Charleston, 1890-1940  | 12 |
| 7.  | Annual precipitation, 11-year moving average of annual precipitation, and long-term average precipitation: St. Louis, Greenville, and Charleston, 1940-1990 | 13 |
| 8.  | Stream gages in the Kaskaskia River basin that provide continuous records of discharge  | 23 |
| 9.  | Relationship between the average monthly effluent for Champaign and the average monthly streamflow in the Kaskaskia Ditch near Bondville                    | 28 |
| 10. | Seasonal pattern of residuals from equation 2   | 28 |
| 11. | Relationship between the average flow in the 18-month drought and its frequency of occurrence, and years of occurrence for severe droughts                  | 36 |

# **KASKASKIA RIVER BASIN STREAMFLOW ASSESSMENT MODEL: HYDROLOGIC ANALYSIS**

by H. Vernon Knapp

## **INTRODUCTION**

The Illinois Streamflow Assessment Model (*ILSAM*) is a computer program that produces estimates of the long-term expected magnitude and frequency of streamflow for any location in a watershed. The model is designed to provide basic streamflow information for use in the management and planning of surface water resource projects. *ILSAM* is particularly useful for examining conflicts in the use of streamflow and in evaluating the effects of conflicting water use practices on streamflow quantity. The effects of potential or hypothetical water resource projects (withdrawals, discharges, and reservoirs) on the quantity of water in the present hydrologic regime can also be examined using options available in the model. The effects of a modification to the flow at any one site may then be translated to other locations downstream.

This report describes the development of the hydrologic data for the *ILSAM* model for the Kaskaskia River watershed, located in southwestern Illinois. In addition to this watershed, the model has been developed for three others in Illinois: the Sangamon River, Fox River, and Kankakee River basins. The location of these watersheds is shown in figure 1. Many of the algorithms that estimate the effects of water use practices on streamflow quantity are presented in earlier reports (Knapp et al., 1985; Knapp, 1988). The operation of the model is further described in the *ILSAM User's Guide* (Mills and Knapp, 1989).

*ILSAM* is available from the Illinois State Water Survey on 5-1/4" floppy diskettes for use on an IBM-PC/AT\* or compatible computer having a minimum random access memory (RAM) of 512 K (kilobytes).

\* IBM-PC and IBM-AT are trademarks of the International Business Machines Corporation

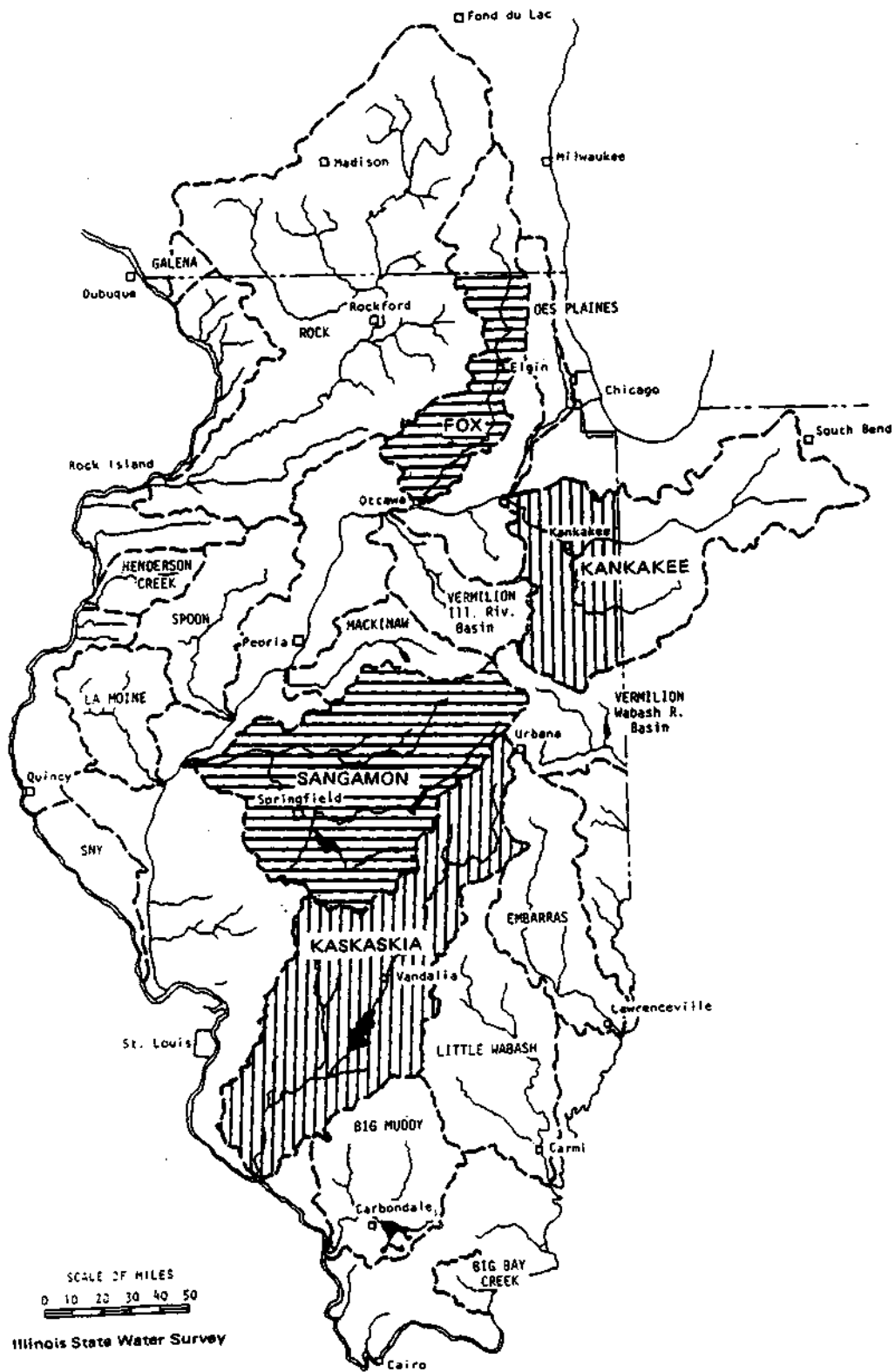


Figure 1. Location of the river basins for which the Illinois Streamflow Assessment Model has been developed

## **General Products and Use of the Model**

*ILSAM* produces information on 154 selected flow parameters, including flow duration relationships (flow versus percentage of duration) and low flows for various durations and expected return intervals. The 154 flow parameters produced by the model are as follows:

Annual Flow Duration Values (% probability of exceedance,  
for example Q02 = the flow exceeded only 2% of the time) —  
Qmean (mean flow), Q99, Q98, Q95, Q90, Q85, Q75, Q60, Q50,  
Q40, Q25, Q15, Q10, Q05, Q02, Q01

Monthly Flow Duration Values (probability of exceedance for  
each month of the year)-  
Qmean, Q98, Q90, Q75, Q50, Q25, Q10, Q02

Low Flows (annual series, average flow rate over the given duration) —  
Durations: 1-day, 7-day, 15-day, 31-day, 61-day, 91-day  
Return intervals: 2 years, 10 years, 25 years, 50 years

Drought Flows (average flow rate) -  
Durations: 6-month, 9-month, 12-month, 18-month, 30-month, 54-month  
Return intervals: 10 years, 25 years, 50 years

The flow parameters are presented for both present flow conditions and virgin (natural or unaffected) conditions. The virgin flow is an estimate of **what** the streamflow would be without the presence of the major water users and reservoirs in the watershed. The difference between the virgin and present flow therefore describes the impact of the various water resources projects on the flow in the stream.

The model's user may choose to introduce a hypothetical (or potential) withdrawal/discharge and estimate its effect on the specified flow parameters. This introduces a third type of flow, termed "altered flow." Flow conditions may be estimated for any gaged or ungaged site in the watershed with a drainage area of at least 10 square miles.

## **Acknowledgments**

This study was supported by the Illinois Department of Transportation, Division of Water Resources, with Gary Clark as project coordinator. This report was prepared under the general supervision of Richard G. Semonin, Chief of the Illinois State Water Survey; John M. Shafer, Hydrology Division Head; and Krishan P. Singh, Director of the Office of Surface Water Resources and Systems Analysis. Joe Miller and Cheri Chenowith assisted in data analysis and management. John Brother, Linda Riggan, and Cheri Chenowith prepared the illustrations, and Laurie McCarthy Talkington edited the report.



## **Part I. Background Information**

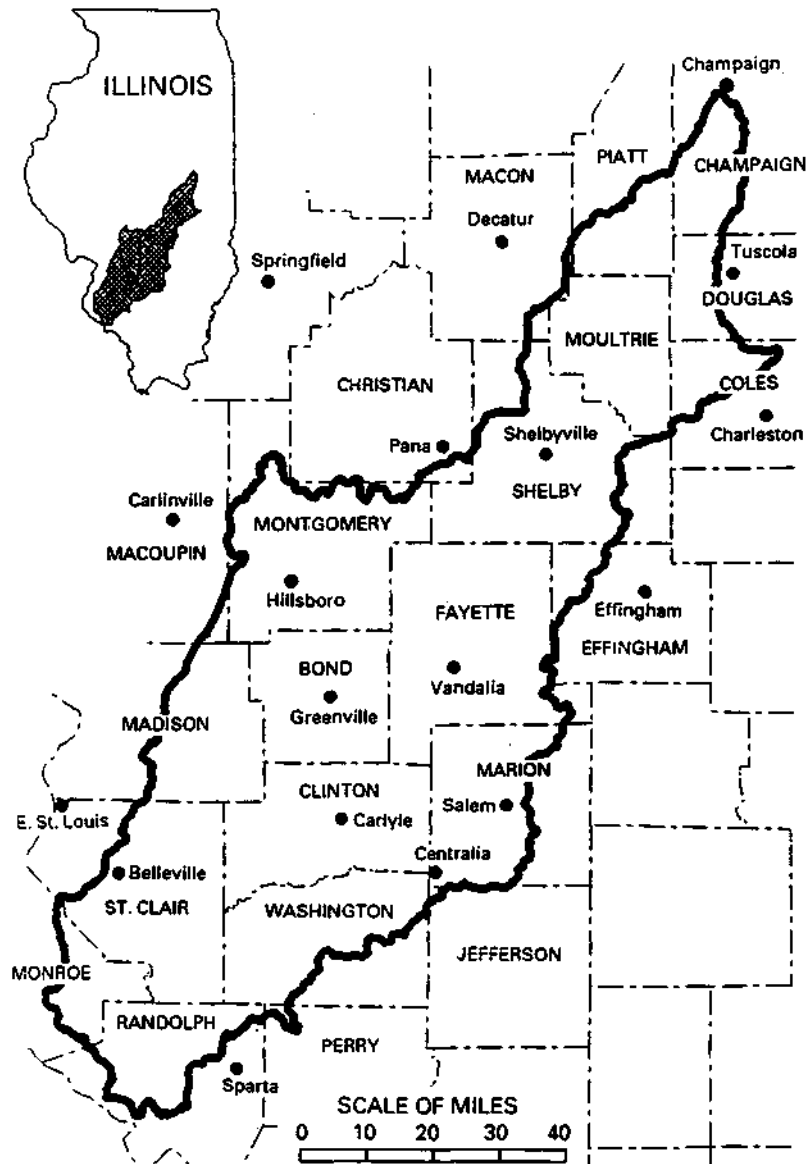
### **DESCRIPTIO N OF THE KASKASKIA RIVER BASIN**

The Kaskaskia River is located in the southwestern portion of Illinois and has a total area of approximately 5,800 square miles. The watershed encompasses portions of 22 counties, as shown in figure 2. The Kaskaskia River originates in Champaign County and flows southwest to its confluence with the Mississippi River in Randolph County (see figure 3). The river starts as a channelized ditch in the flat prairie of central Illinois and through much of its first 60 miles the riverbed remains only slightly entrenched into the surrounding prairie. South of Shelbyville, the topography of the watershed becomes more gently rolling, and in this area the river has developed a broad, flat-bottomed valley (Ekblaw, 1937). The total length of the river is approximately 302 miles. The total range in elevation of the watershed is almost 500 feet, from 855 feet (National Geodetic Vertical Datum) near the headwaters in Champaign County to 368 feet at the Kaskaskia Lock and Dam. The slope of the Kaskaskia River is remarkably consistent over much of its length. Downstream of Shelbyville the river has a slope of approximately 1.0 foot per mile. The slope upstream of Shelbyville is only slightly higher, averaging 1.5 feet per mile until within 6 miles of the headwaters - where the channel elevation rises more than 125 feet. The nine largest tributaries leading into the Kaskaskia River are Shoal Creek, with a drainage area of 916 square miles (mi<sup>2</sup>), Silver Creek (478 mi<sup>2</sup>), Crooked Creek (465 mi<sup>2</sup>), West Okaw River (292 mi<sup>2</sup>), Richland Creek (248 mi<sup>2</sup>), Becks Creek (203 mi<sup>2</sup>), Hurricane Creek (193 mi<sup>2</sup>), Sugar Creek (176 mi<sup>2</sup>), and Lake Fork (170 mi<sup>2</sup>).

#### **Watershed Physiography and Soils**

Leighton et al. (1948) defined three physiographic regions within the Kaskaskia River basin: the Bloomington Ridged Plain, the Springfield Plain, and the Mt. Vernon Hill Country (figure 4). The topography of each of these regions was formed by glacial influence, but the age of glaciation differs by region. The Bloomington Ridged Plain, which covers the northeastern 20% of the watershed, was glaciated most recently during the Wisconsin glacial period. The area is generally level except for gently sloping moraines. The drainage patterns in this region are poorly developed, and many of the smaller streams are manmade ditches. This northern region has exceptionally productive farmland, most planted in cash grain crops (corn and soybeans).

The Springfield Plain, which covers the central 65% of the basin, was glaciated in the Illinoian glacial period. The region has a combination of gently rolling hills and dissected



**Figure 2. Location of the Kaskaskia River basin in Illinois**

plains. The drainage system is more highly developed than in the Bloomington Ridged Plain. Despite the presence of well-defined valleys, the local relief in this region is not great, and some upland areas are poorly drained. The physiography of the Mt. Vernon Hill Country, in Randolph, Monroe, and Washington Counties, is the most removed from its glacial influences. The upland areas in this region are hilly, featuring greater local relief, and the valleys and drainage system are well defined. Sinkholes in Monroe County add to its hilly character. The land use in the two southern regions tends to be mixed, with an assortment of corn and wheat crops, pasture, and small, interspersed woodland areas.

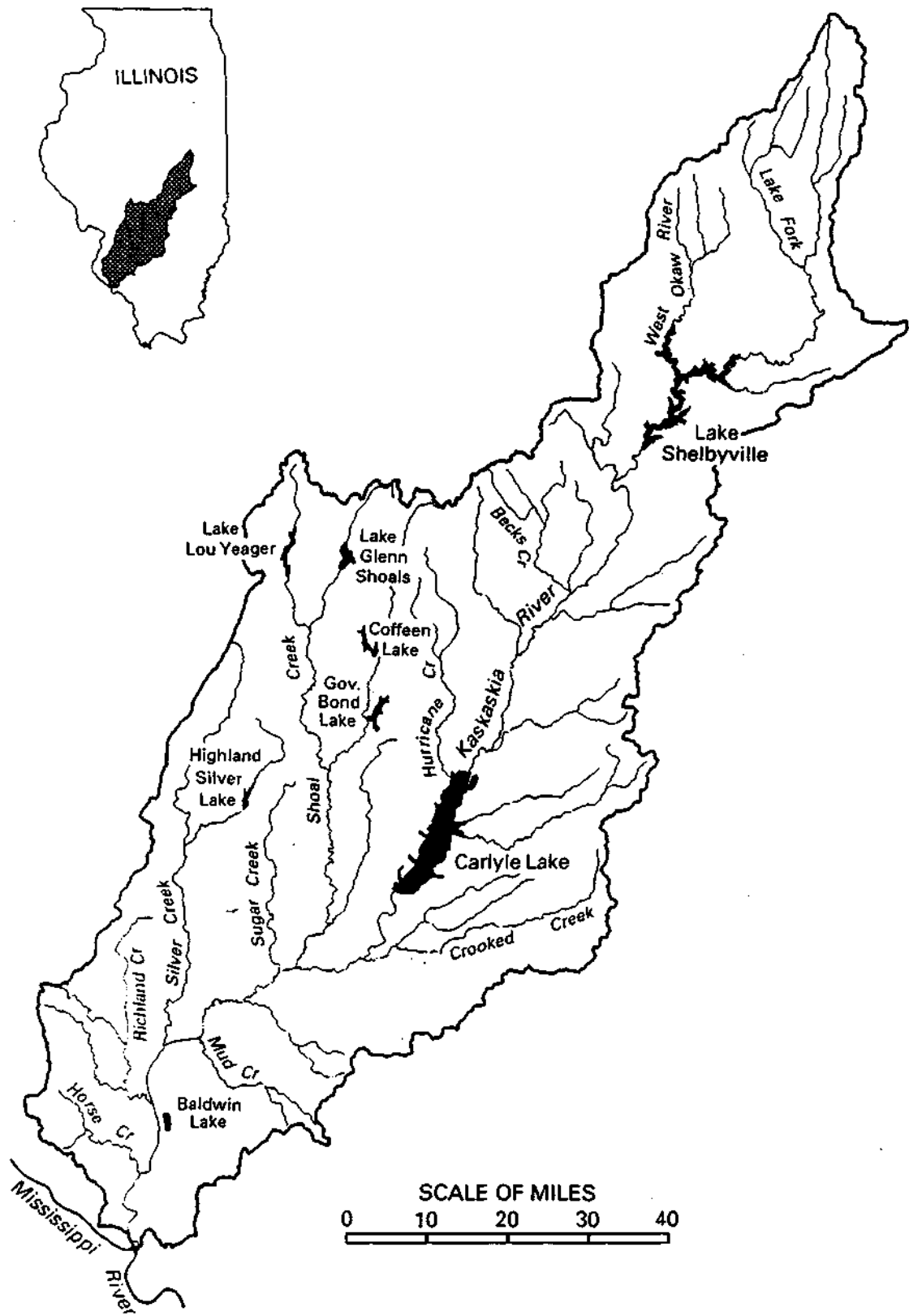
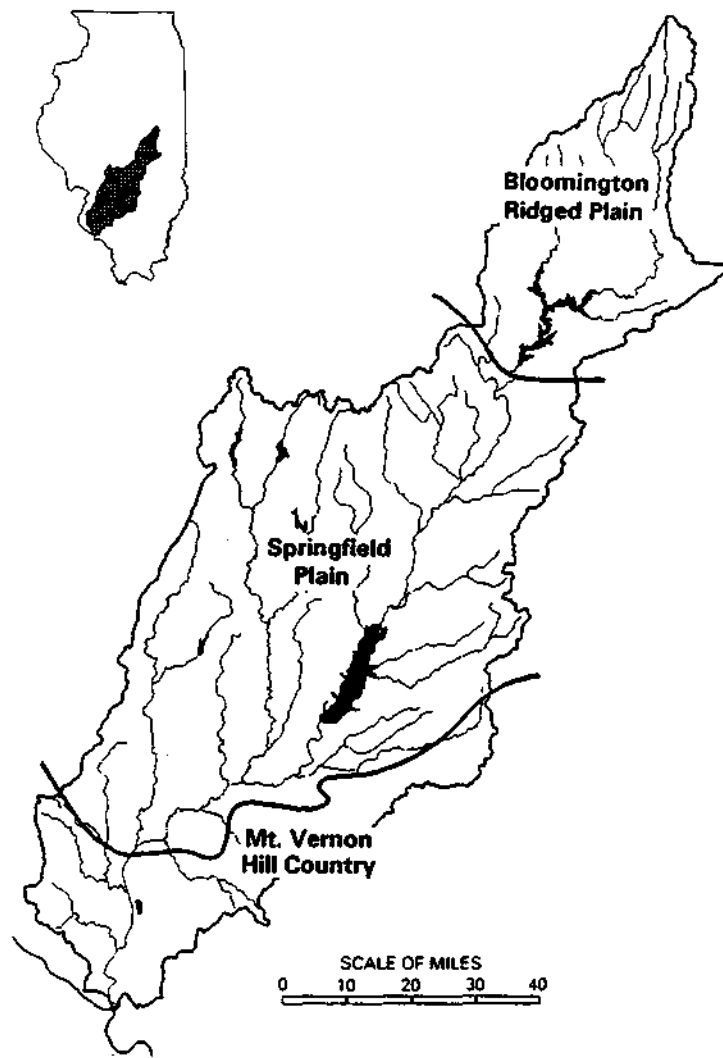


Figure 3. Location of major streams in the Kaskaskia River basin



**Figure 4. Physiographic regions in the Kaskaskia River basin**  
 (adapted from Leighton et al., 1948)

*Land Slopes*

Table 1 provides the average distribution of overland slopes for the three physiographic regions in the Kaskaskia watershed. The overland slopes listed in this table were estimated from data in Runge et al. (1969). More than three-fourths of the land area in the Bloomington Ridged Plain is level or very gently sloping, having less than a 2% slope; and only 6% of the land in this region has moderate to steep slopes (in excess of 4%). The region typically contains some of the flattest plains in Illinois. The upland area in the Springfield Plain is also relatively flat (58% of the land area in the region has less than a 2% slope), although the region also contains many gentle to moderate slopes in rolling topography. In contrast, much of the Mt. Vernon Hill Country is sloping to moderately steep. Most of the steeper areas occur along upland slopes.

**Table 1. Distribution of Overland Slopes in the Physiographic Regions of the Kaskaskia River Basin**

| Overland slope (%) | Percentage of land area  |                   |                         |
|--------------------|--------------------------|-------------------|-------------------------|
|                    | Bloomington Ridged Plain | Springfield Plain | Mt. Vernon Hill Country |
| 0 - 2              | 78.                      | 58.               | 34.                     |
| 2 - 4              | 16.                      | 20.               | 23.                     |
| 4 - 7              | 3.3                      | 8.0               | 14.                     |
| 7-12               | 1.3                      | 5.0               | 12.                     |
| 12-18              | 0.5                      | 2.2               | 8.0                     |
| 18-30              | 0.8                      | 6.0               | 7.0                     |
| >30                | 0.1                      | 0.8               | 2.0                     |

*Channel Slopes*

Table 2 provides examples of channel slopes for streams in the Kaskaskia River basin. Streams in the Springfield Plain and the Mt. Vernon Hill Country have similar channel slopes and profiles, typical of many areas in Illinois. The streams and ditches in the Bloomington Ridged Plain, because of the region's level topography, normally have gentle channel slopes.

*Soil Types and their Influence on Stream/low Hydrology*

Soil type and permeability are of considerable importance in the evaluation of watershed hydrology because they have a great influence on the rainfall-runoff process and the eventual distribution of flow to the stream. For example, soils with high sand content generally allow a

**Table 2. Examples of Channel Slopes in the Kaskaskia River Basin (ft/mi)**

| Physiographic region<br>Stream name | Drainage area of stream |                    |                     |
|-------------------------------------|-------------------------|--------------------|---------------------|
|                                     | 10 mi <sup>2</sup>      | 50 mi <sup>2</sup> | 150 mi <sup>2</sup> |
| Bloomington Ridged Plain            |                         |                    |                     |
| Kaskaskia River                     | 3.3                     | 1.5                | 1.2                 |
| Lake Fork                           | 4.0                     | 0.7                | 1.3                 |
| West Okaw River                     | 3.8                     | 3.1                | 2.0                 |
| Springfield Plain                   |                         |                    |                     |
| Richland Creek                      | 6.7                     | 4.0                | 2.0                 |
| Silver Creek                        | 10.0                    | 2.5                | 1.5                 |
| East Fork Shoal Creek               | 5.6                     | 4.6                | 3.2                 |
| Crooked Creek                       | 5.2                     | 2.3                | 1.6                 |
| Hurricane Creek                     | 9.0                     | 4.7                | 2.8                 |
| Mt. Vernon Hill Country             |                         |                    |                     |
| Horse Creek                         | 11.3                    | 3.3                | ----                |
| Mud Creek                           | 6.3                     | 3.0                | ----                |

Note: — = not applicable.

much higher proportion of precipitation to infiltrate the soil. This reduces the amount of water flowing overland directly to the stream and thereby reduces the magnitude of storm runoff. A large portion of the water that infiltrates is usually stored as shallow ground water and may be discharged to the stream later in the year or following years. The presence of sandy material in the subsoil provides for high permeability and consistent baseflow (the flow of shallow ground water to the stream). In contrast, areas whose soils have high clay content usually have greater runoff during storm periods, and less ground water is contributed to streamflow during dry periods.

Typical soils in the Kaskaskia River basin have high silt and clay content. Permeabilities range from moderate (0.6 to 2.0 inches per hour) in the Drummer-Flanagan soils of the Bloomington Ridged Plain to slow (0.06 to 0.2 inch per hour) in the southern portion of the basin. The Flanagan-Drummer soils of the Bloomington Ridged Plain are high in organic matter, with corresponding water-retention capacity and a good amount of available water in the root zone. Major soil associations in the southern portion of the watershed (Cisne-Hoyleton-Huey, Herrick-Virden, Cowden-Oconee, and Hickory-Blair-Bluford) have lower levels of organic matter and available water. The clay content of these soils generally increases with soil depth, resulting in poorer root development and lower subsoil permeability. Although the range of soil permeabilities in the watershed is not extremely large, the combination of permeability with other soil water properties causes a significant difference in both the agricultural productivity and the water yield character of the basin.

### **Reservoirs in the Kaskaskia River Basin**

The Kaskaskia River basin contains ten manmade reservoirs, listed in table 3, that have a storage capacity in excess of 5,000 acre-feet. Lake Shelbyville and Lake Carlyle are the two largest reservoirs in Illinois (based on storage capacity). They were built on the Kaskaskia River for flood control storage. As shown later in this report, these two reservoirs have a significant impact on the flows in the Kaskaskia River. All other major reservoirs listed in table 3 were built for public water supply and cooling water supply. The reservoirs are all shown in figure 3. In addition to the reservoirs listed in table 3, several smaller manmade reservoirs in the watershed provide public water supply. Many of these smaller reservoirs are listed in the section, "Water Use and Water Supply." No major natural lakes exist in the Kaskaskia watershed.

**Table 3. Major Reservoirs in the Easkaskia River Basin**

| <u>Reservoir</u>     | <u>County</u> | <u>Major purpose</u> | <u>Surface area (acres)</u> | <u>Storage (acre-ft)</u> |
|----------------------|---------------|----------------------|-----------------------------|--------------------------|
| Carlyle Lake         | Clinton       | Flood Control        | 24,600                      | 283,000                  |
| Lake Shelbyville     | Shelby        | Flood Control        | 11,000                      | 210,000                  |
| Baldwin Lake         | Randolph      | Cooling              | 2,031                       | 26,000                   |
| CoffeenLake          | Montgomery    | Cooling              | 1,096                       | 22,000                   |
| Lake Lou Yeager      | Montgomery    | P.W.S.               | 1,410                       | 15,380                   |
| Lake Glenn Shoals    | Montgomery    | P.W.S.               | 1,140                       | 13,000                   |
| Governor Bond Lake   | Bond          | P.W.S.               | 900                         | 9,900                    |
| Highland Silver Lake | Madison       | P.W.S.               | 600                         | 6,336                    |
| Vandalia Lake        | Fayette       | P.W.S.               | 660                         | 5,560                    |
| Raccoon Lake         | Marion        | P.W.S.               | 730                         | 5,524                    |

Note: P.W.S. = Public Water Supply.

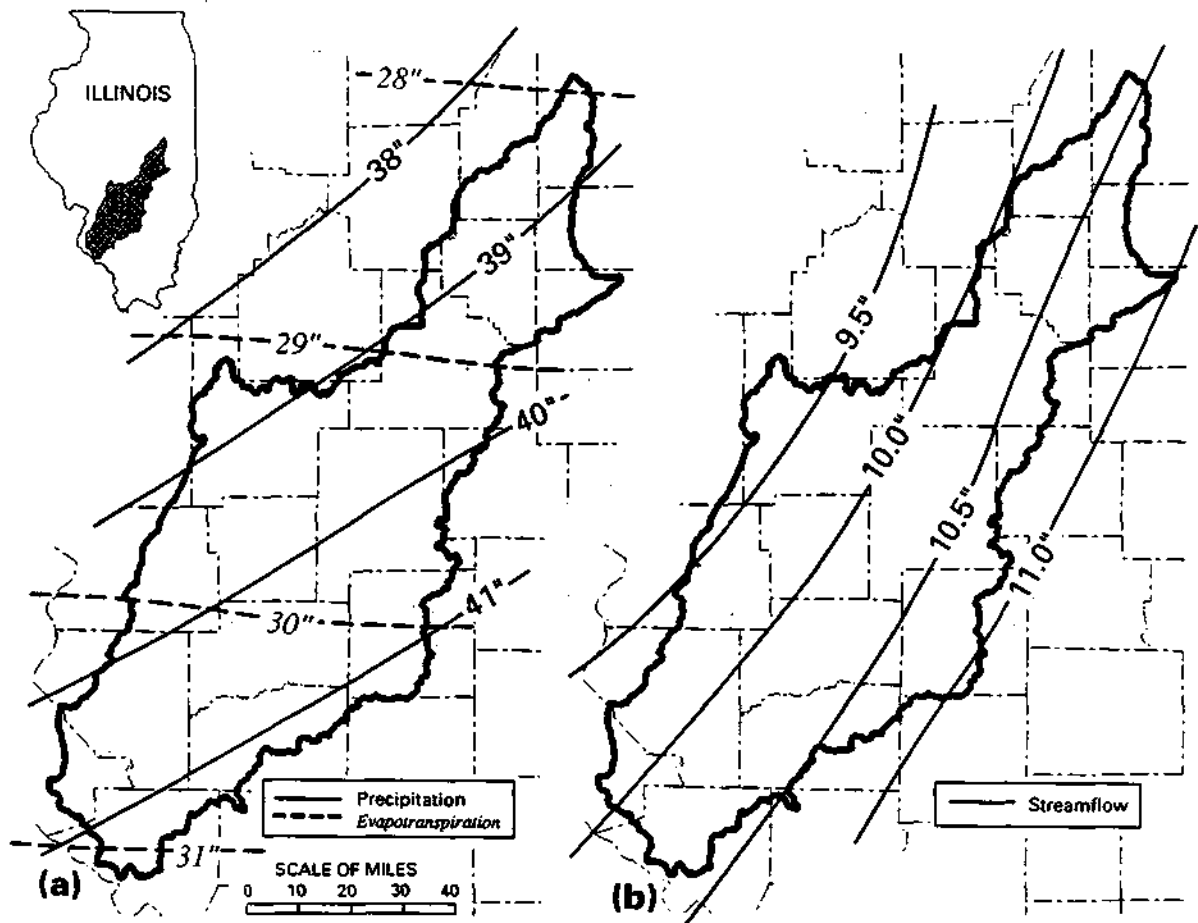
### **Hydrologic Budget**

#### *Precipitation*

The average annual precipitation for the Kaskaskia River basin varies from approximately 41 inches along the southern edge of the basin to 38.5 inches along the northern edge. The geographical distribution of the annual average precipitation in the basin is shown in figure 5a. This figure is similar to other published values of mean precipitation (Wendland et al., 1985), but the values have been updated to correspond to the period of available streamflow records (1948-1988) and smoothed to provide for greater continuity with estimated values of evapotranspiration and streamflow.

Nine precipitation gages in and near the Kaskaskia watershed have continuous records that date from before 1900 to the present. These precipitation stations and their periods of record are: Carlinville (1891-1988); Charleston (1880-1988); Decatur (1870-1873,1892-1988); Greenville (1883-1988); Hillsboro (1895-1988); Pana (1882-1893,1898-1988); St. Louis, Missouri (1837-1988); Sparta (1887-1988); and Springfield (1879-1988).

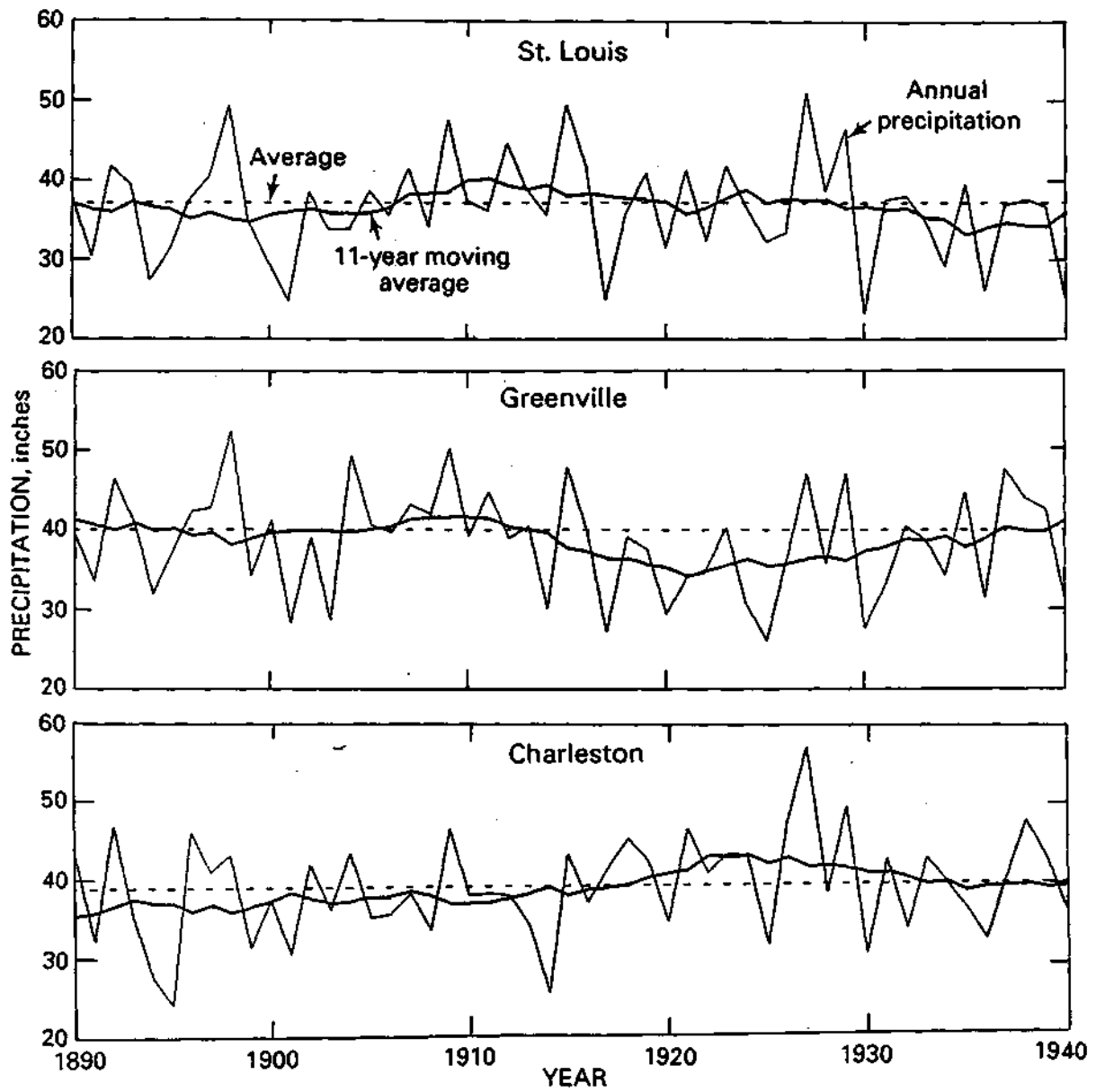
Annual precipitation for St. Louis, Greenville, and Charleston is plotted in figure 6 for the years 1890-1940 and in figure 7 for the years 1940-1989. Also plotted in figures 6 and 7 are the 1890-1989 average precipitation for each station and an 11-year moving average of the annual values. These series of annual values indicate the great variability of rainfall, not only year to year but also at different locations within the same region. The moving averages shown in figures 6 and 7 indicate several wet and dry periods. All three locations experienced consistent below-normal precipitation for the period 1952-1965 and consistent above-normal precipitation for the years 1970-1985. The lowest annual precipitation was recorded in 1953, with a basin-wide average of approximately 25 inches (14 inches below normal).



**Figure 5. Geographic distribution of a) average annual precipitation and evapotranspiration, and b) streamflow in the Kaskaskia River basin, 1948-1988 (inches/year)**

Table 4 lists the drought periods at the nine precipitation gages that have the greatest cumulative deficit of below-average precipitation. The cumulative precipitation deficit is one of the indicators of a hydrologic drought (a drought that is likely to impact streamflows). Most of the severe hydrologic droughts follow periods in which a precipitation deficit lasted more than a year. The examples in table 4 show that many severe droughts lasted 17 to 32 months and extended over at least two summers. Shorter droughts may also produce significantly low streamflows if the rate of precipitation deficit is particularly intense, but they will not impact water supply reservoirs as severely.





**Figure 6. Annual precipitation, 11-year moving average of annual precipitation, and long-term average precipitation: St. Louis, Greenville, and Charleston, 1890-1940**

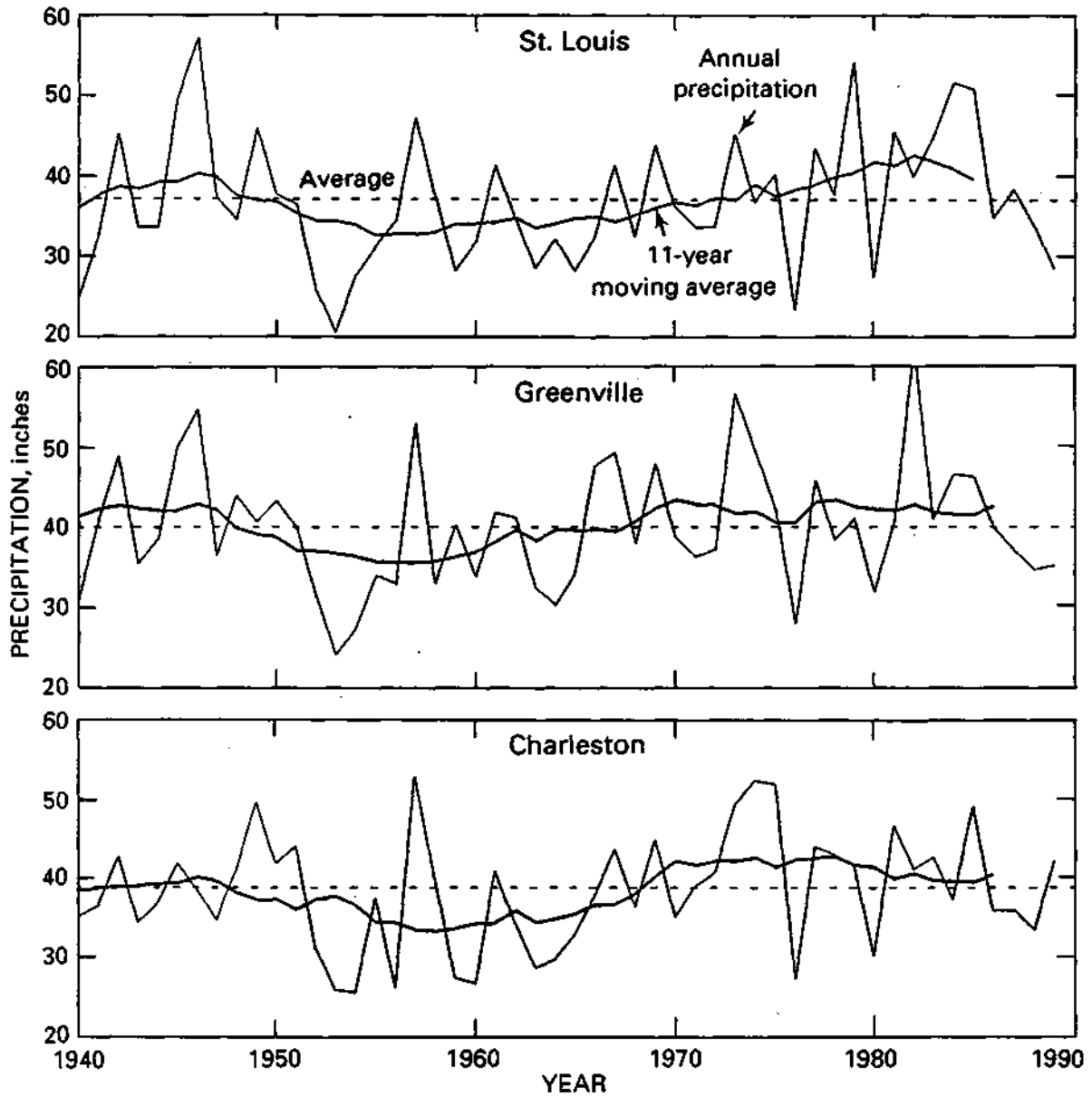


Figure 7. Annual precipitation, 11-year moving average of annual precipitation, and long-term average precipitation: St. Louis, Greenville, and Charleston, 1940-1990

**Table 4. Precipitation Deficits (cumulative inches) and Historical Drought Ranking, Easkaskia River Basin, 1837-1988**

- Locations:
- 1) Carlinville
  - 2) Charleston
  - 3) Decatur
  - 4) Greenville
  - 5) Hillsboro
  - 6)Pana
  - 7) St. Louis
  - 8) Sparta
  - 9) Springfield

| Drought period<br>(duration)       | Locations  |            |            |             |            |            |            |            |            |
|------------------------------------|------------|------------|------------|-------------|------------|------------|------------|------------|------------|
|                                    | 1          | 2          | 3          | 4           | 5          | 6          | 7          | 8          | 9          |
| Jan 1837 - Dec 1838<br>(24 months) | .....      | .....      | .....      | .....       | .....      | .....      | 20.6       | .....      | .....      |
| Feb 1870-Apr 1872<br>(27 months)   | .....      | .....      | 32.4<br>#2 | .....       | .....      | .....      | 33.7       | .....      | .....      |
| Jan 1879 - Oct 1879<br>(10 months) | .....      | .....      | .....      | .....       | .....      | .....      | 15.7       | .....      | .....      |
| Jul 1893-Oct 1895<br>(28 months)   | 28.1<br>#2 | 33.5<br>#2 | 34.0<br>#2 | 19.4<br>#5  | .....      | .....      | 31.0<br>#3 | 25.4<br>#5 | 25.0<br>#2 |
| Mar 1900 - Feb 1902<br>(24 months) | 15.7       | 12.0       | 12.5       | 10.8        | 20.9<br>#4 | 16.3<br>#6 | 28.6<br>#4 | 26.1<br>#3 | 16.9       |
| Dec 1913-Apr 1915<br>(17 months)   | 16.2       | 19.4<br>#7 | 17.5       | 17.1<br>#6* | 17.7<br>#5 | 20.6<br>#4 | 10.2       | 12.6       | 17.7<br>#4 |
| Mar 1930 - Jul 1931<br>(17 months) | 21.3<br>#3 | 21.2<br>#4 | 19.3<br>#4 | 24.3<br>#2  | 26.0<br>#3 | 25.5<br>#2 | 27.0<br>#5 | 28.7<br>#2 | 15.9       |
| Sep 1939-Aug 1941<br>(24 months)   | 16.8       | 17.2       | 17.9       | 19.5<br>#4  | 26.4<br>#2 | 24.3<br>#3 | 31.3<br>#2 | 25.6<br>#4 | 20.2<br>#3 |
| May 1952-Dec 1954<br>(32 months)   | 32.6<br>#2 | 34.3<br>#2 | 28.3<br>#3 | 36.3<br>#2  | 36.5<br>#1 | 29.8<br>#2 | 26.2<br>#6 | 26.9<br>#2 | 25.4<br>#2 |
| Sep 1962 - Oct 1964<br>(26 months) | 17.6<br>#4 | 25.3<br>#3 | 18.7<br>#5 | 21.0<br>#4  | 16.8<br>#6 | 17.6<br>#5 | 22.4<br>#7 | 17.7<br>#6 | 10.0       |
| Apr 1976-Feb 1977<br>(11 months)   | 16.6       | 12.9       | 12.5       | 9.0         | 14.6       | 14.8       | 14.4       | 11.1       | 15.0       |
| Apr 1988-Oct 1988<br>( 7 months)   | 11.0       | 10.9       | 12.0       | 8.7         | 13.5       | 11.7       | 14.1       | 6.1        | 13.1       |

Note: Drought Ranks: #1 = the drought with the greatest precipitation deficit at the location, #2 = the drought with the second greatest deficit, etc.

The values in table 4 indicate that the deficit in precipitation, and therefore the total impact of a drought, is not uniform across the watershed. For example, these values help identify the 1952-1954 drought as the most lengthy and geographically extensive drought in this area since 1900. However, in the western part of the watershed (near St. Louis and Sparta) the droughts of 1930-1931 and 1939-1941 were characterized by a greater deficit in precipitation. Two earlier droughts, occurring in 1870-1872 and 1893-1895 were not recorded by all of the precipitation gages, but appear to have been similar in severity to the 1952-1954 drought. The droughts experienced in the last 20 years, in 1976-1977 and 1988, were intense but lacked the duration of the more severe droughts on record.

#### *Evapotranspiration*

The spatial distribution of average annual evapotranspiration over the Kaskaskia watershed is also shown in figure 5a. Values range from approximately 31 inches at the southern edge of the watershed to 28 inches near the headwaters of the basin. These values are taken from Knapp (1988) and are estimated as the difference between the 1951-1980 precipitation and the average streamflow from selected gaging stations for the same period. The methodology used is presented in Jones (1966).

#### *Streamflow*

The estimated average streamflow over the Kaskaskia River basin is approximately 10.25 inches; and it ranges from less than 9.5 inches on the western edge of the watershed to 11.0 inches on the eastern edge. The geographic distribution of average annual streamflow in the watershed is presented in figure 5b.

#### *Monthly Differences*

A typical distribution of precipitation, evapotranspiration, and streamflow over the Kaskaskia watershed for each month of the year is shown in table 5. The evapotranspiration and streamflow do not total the precipitation in any one month due to the effect of subsurface storage of water (soil and ground water). For any one month, the average addition to this subsurface storage (AS) is estimated as the remainder between the precipitation (P), the evapotranspiration (ET), and the streamflow (Q):  $AS = P - ET - Q$ . The total streamflow (Q) is the sum of both direct surface runoff and the baseflow that originates from the subsurface storage.

The monthly estimates of evapotranspiration were produced using a soil moisture budget model that was developed at the Water Survey for use in watershed modeling (Durgunoglu et al., 1987). Evapotranspiration is noticeably greater than precipitation during the height of the

**Table 5. Typical Monthly Distribution of Precipitation, Evapotranspiration, Streamflow, and Subsurface Storage (inches)**

| Month     | P          | ET         | Q          | S           |
|-----------|------------|------------|------------|-------------|
| January   | 2.0        | 0.2        | 1.1        | +0.7        |
| February  | 2.2        | 0.6        | 1.6        | +0.0        |
| March     | 3.6        | 1.2        | 1.9        | +0.5        |
| April     | 4.0        | 2.3        | 1.5        | +0.2        |
| May       | 4.2        | 3.4        | 0.8        | 0.0         |
| June      | 4.3        | 4.8        | 0.7        | -1.2        |
| July      | 4.1        | 5.9        | 0.6        | -2.4        |
| August    | 3.6        | 5.3        | 0.2        | -1.9        |
| September | 3.2        | 3.0        | 0.1        | +0.1        |
| October   | 2.6        | 1.7        | 0.2        | +0.7        |
| November  | 3.0        | 0.7        | 0.5        | +1.8        |
| December  | <u>2.7</u> | <u>0.2</u> | <u>1.0</u> | <u>+1.5</u> |
| TOTAL     | 39.5       | 29.3       | 10.2       | 0.0         |

Note: P = precipitation, ET = evapotranspiration, Q = streamflow, and AS = change in subsurface storage.

growing season, June through August, when the greatest reduction in subsurface water storage occurs. The lowest streamflow rates are expected near the end of the growing season (August through October), when soil moisture and ground water are at their annual minimums. Average runoff is highest in February, March, and April, when the soil is frequently saturated.

### **Population**

The Kaskaskia River basin is a predominantly rural watershed, with a total population in 1986 of approximately 420,000. The two largest cities in the watershed are Champaign (population 59,180) and Belleville (42,840), although Champaign is not totally contained within the watershed. No other cities exceed a population of 20,000. The watershed is bordered by two metropolitan areas (East St. Louis and Champaign-Urbana), but neither of these urban areas is likely to see sufficient population growth in the next 30 years to significantly affect the population of the Kaskaskia watershed.

The 1986 population for each of the 22 counties partially or wholly contained within the watershed is given in table 6. The 1986 population shows a mild increase of 11.4% from the 1970 population. Population projections using Illinois Bureau of the Budget data show an expected 8.0% increase in population in the basin during the period 1986-2020. Most of this projected population increase is expected in St. Clair and Champaign counties, which contain the major urban areas of the watershed.

**Table 6. Population Data for Kaskaskia River Basin Counties**  
(in thousands)

| County       | 1970   | 1986            | 2020*           |
|--------------|--|-----------------|-----------------|
|              | (population within the Kaskaskia River Basin in parentheses) |                 |                 |
| Bond         | 14 ( 14)   | 16 ( 16)        | 17 ( 17)        |
| Champaign    | 163 ( 43)  | 171 ( 50)       | 185 ( 60)       |
| Christian    | 36 ( 6)  | 36 ( 6)         | 34 ( 6)         |
| Clinton      | 28 ( 28)   | 34 ( 34)        | 37 ( 37)        |
| Coles        | 48 ( 3)  | 52 ( 3)         | 57 ( 3)         |
| Douglas      | 19 ( 5)  | 20 ( 5)         | 18 ( 5)         |
| Effingham    | 25 ( 1)  | 32 ( 1)         | 32 ( 1)         |
| Fayette      | 21 ( 20)   | 22 ( 21)        | 22 ( 21)        |
| Jefferson    | 31 ( 1)  | 38 ( 1)         | 43 ( 1)         |
| Macon        | 125 ( 0)   | 127 ( 0)        | 127 ( 0)        |
| Macoupin     | 45 ( 2)  | 49 ( 2)         | 48 ( 2)         |
| Madison      | 251 ( 23)  | 250 ( 28)       | 249 ( 33)       |
| Marion       | 39 (35)  | 44 ( 40)        | 47 ( 43)        |
| Monroe       | 19 ( 6)  | 21 ( 6)         | 25 ( 7)         |
| Montgomery   | 30 ( 28)   | 32 ( 30)        | 32 ( 30)        |
| Moultrie     | 13 ( 13)   | 15 ( 14)        | 15 ( 14)        |
| Perry        | 20 ( 0)  | 22 ( 0)         | 24 ( 0)         |
| Piatt        | 17 ( 6)  | 16 ( 6)         | 16 ( 6)         |
| Randolph     | 31 ( 12)   | 35 ( 13)        | 36 ( 13)        |
| St. Clair    | 285(102)   | 270(113)        | 281(128)        |
| Shelby       | 23 ( 17)   | 24 ( 18)        | 23 ( 17)        |
| Washington   | <u>14 ( 11)</u>  | <u>15 ( 12)</u> | <u>15 ( 12)</u> |
| <b>TOTAL</b> | 1297(376)  | 1341(419)       | 1383(456)       |

\* Population projections for counties are from the Illinois Bureau of the Budget (1987).

Note: Estimates of the population of each county within the Kaskaskia watershed are based on data from the 1980 Census of Population (U.S. Bureau of the Census, 1980) and observed trends within the counties since the 1970 census.

## **WATER USE AND WATER SUPPLY IN THE KASKASKIA RIVER BASIN**

An average amount of approximately 36 million gallons per day (mgd) is used for public water supply in the Kaskaskia watershed. This amount has risen significantly since 50 years ago, when total water use was reported as 7.3 mgd (Illinois State Planning Commission, 1938). The increase is related to increased population (+45%), an increase in the percentage of the population using a public water supply system (+100%), and an increase in the per-capita consumption rate (+70%). Average water use per capita over this period has risen from 60 gallons per day to approximately 100 gallons per day. Public water systems currently supply more than 90% of the population in the watershed, including almost all towns with more than 300 people. Changes in total water use in the next 30 years are expected to be most closely tied to population increases. The per-capita use has not changed dramatically since 1970, nor is it expected to change much in the near future.

Surface water sources supply approximately 25 of the 36 mgd used for public water supply. Of this amount approximately 14 mgd is supplied by reservoirs, 2 mgd is supplied by direct withdrawals from the Kaskaskia River and Shoal Creek, and 9 mgd is imported to the basin from the Mississippi River. Ground-water supplies, totalling 11 mgd, are a major source of public water only in Champaign, Piatt, Moultrie, and Shelby Counties. The sources of all of the major public water supply systems in the watershed is given in table 7. The effect of these water uses on streamflow conditions is examined in the section, "Estimating Virgin and Present Flow Conditions from Streamflow Records."

Surface water supply also provides cooling for two power plants at Coffeen Lake and Baldwin Lake. The water used from Coffeen Lake is recirculated back into the reservoir, which is not considered a major consumptive use of water. Baldwin Lake is a shallow pond that receives its water by direct withdrawal from the Kaskaskia River. This withdrawal from the Kaskaskia River accounts for an average annual consumption rate of 18 mgd (Durgunoglu and Singh, 1989).

### **Use of Lake Shelbyville and Carlyle Lake Water**

Two major untapped sources of water supply in the Kaskaskia watershed are the major reservoirs, Lake Shelbyville and Carlyle Lake. When these reservoirs were built in 1969 and 1967, respectively, the State of Illinois reserved storage in the reservoirs as a precaution against future water shortages. Several studies (Singh et al., 1972; Singh, 1977) have analyzed the use of these reservoirs as water supply sources. However, up to this point the state has not used the reserve storage —partly due to the lack of demand for this water, but also because using this storage might obligate the state to pay a share of the annual maintenance costs for the lakes.

**Table 7. Public Water Supply Systems and Sources**

**PUBLIC WATER SUPPLY FROM GROUND-WATER SOURCES**

|            |             |
|------------|-------------|
| Arthur     | Ramsey      |
| Atwood     | Raymond     |
| Bement     | Shelbyville |
| Champaign  | Sullivan    |
| Lovington  | Tolono      |
| Pocahontas | Troy        |

**PUBLIC WATER SUPPLY FROM SURFACE WATER SOURCES**

Primary sources: C • Channel dam  
 D - Direct withdrawal from stream  
 I - Impounding reservoir  
 S - Side-channel reservoir

| <u>County</u> | <u>System name</u>    | <u>Major communities served</u>                                   | <u>Primary source</u>    |
|---------------|-----------------------|---|--------------------------|
| Bond          | Greenville            | Donnellson<br>Greenville<br>Mulberry Grove<br>Panama<br>Smithboro | I - Governor Bond Lake   |
|               | Sorento               | Sorento   | I - Sorento Reservoir    |
| Christian     | Pana                  | Pana  | I - Lake Pana            |
| Clinton       | Breese                | Breese  | C - Shoal Creek          |
|               | Carlyle               | Beckmeyer<br>Boulder<br>Carlyle<br>Hoffman<br>Huey<br>Shattuc     | D - Kaskaskia River      |
|               | Keyesport             | Keyesport   | I • Lake Carlyle         |
| Douglas       | Douglas Water Company | Tuscola<br>Areola<br>Quantum Chemicals (USICC)                    | S - Kaskaskia River      |
| Fayette       | Farina                | Farina  | I-BorrowPit              |
|               | St. Elmo              | Brownstown<br>St. Elmo<br>St. Peter                               | I - Lake Nellie          |
|               | Vandalia              | Vandalia  | I - Vandalia Lake        |
| Madison       | Highland              | Grantfork<br>Highland<br>Pierron<br>St. Jacob                     | I - Highland Silver Lake |



**Table 7. Concluded**

| <u>County</u> | <u>System name</u>     | <u>Major communities served</u>   | <u>Primary source</u>  |
|---------------|------------------------|---|--|
| Marion        | Centralia              | Centralia<br>Hoffman<br>Hoyleton<br>Irvington<br>Rich view<br>Junction City<br>Odin<br>Sandoval<br>Walnut Hill<br>Wamac | I - Raccoon Lake   |
|               | Kinmundy               | Alma<br>Kinmundy  | I - Kinmundy Reservoir   |
|               | Patoka                 | Patoka<br>Vernon  | S - North Fork Kaskaskia                                       |
| Montgomery    | Salem                  | Salem   | I - Salem Reservoir  |
|               | Hillsboro              | Coffeen<br>Hillsboro<br>Schram City<br>Taylor Springs   | I - Lake Hillsboro   |
|               | Litchfield             | Butler<br>Litchfield  | I - Lake Lou Yeager  |
| Randolph      | Coulterville           | Coulterville  | I - Coulterville Reservoir                                     |
|               | Evansville             | Ellis Grove<br>Evan svi lie   | D - Kaskaskia River  |
| St. Clair     | Kaskaskia Water Dist.  | Lenzburg<br>Marissa<br>New Athens<br>Tilden   | D - Kaskaskia River  |
|               | SLM Water Comm.        | Freeburg<br>Hecker<br>Smithton<br>Lebanon<br>Mascoutah<br>New Baden<br>New Memphis<br>Summerfield<br>Trenton            | S - Kaskaskia River  |
|               | American Water Company | Belleville<br>OTallon<br>Scott AFB  | D - Mississippi River<br>(transfer from outside the watershed) |
| Washington    | Nashville              | Hoyleton<br>Nashville<br>New Minden   | I - Nashville Reservoir  |

Source: Major portions of this list are taken from Singh et al. (1988).

One likely use of this storage is to supplement flows in the Kaskaskia Navigation Channel, which is located in the lowest 36 miles of the river. The navigation channel was originally designed for use by commercial barges, particularly for transporting coal. But at present, its overwhelming use is for recreational boating. The Kaskaskia Lock and Dam, located 0.8 mile upstream of the confluence with the Mississippi River, ordinarily provides for sufficient depth in the channel for navigation purposes. However, during drought conditions low flows in the Kaskaskia River are insufficient to counter losses in the channel due to evaporation and lockages. Analysis by Durgunoglu and Singh (1989) resulted in several alternative actions to relieve low stages in the navigation channel (other than releasing water from Carlyle Lake). These actions include: 1) raising the normal pool level of the navigation channel, 2) partial restrictions in the Baldwin Lake withdrawal from the Kaskaskia River, and 3) pumping water into the channel from the Mississippi River. To date, no course of action concerning the navigation channel has been undertaken.

## **Part II. Streamflow Assessment**

### **STREAMFLOW RECORDS**

Table 8 provides a list of stream gaging records in the Kaskaskia watershed. Gaging records for locations in the Kaskaskia watershed fall into one of four categories:

- 1) Stations that provide continuous records of discharge.
- 2) Stations that have continuous records of stage, but inadequate ratings of stage versus discharge.
- 3) Crest-stage gages.
- 4) Miscellaneous measurements of discharge.

The United States Geological Survey (USGS) has operated 28 stream gages in the Kaskaskia watershed that provide continuous estimates of daily streamflow. The locations of these gaging stations are provided in figure 8. Table 8 also lists 18 continuous-stage records, 7 crest-stage records, and 12 miscellaneous-discharge measurement sites. Several stream gages in each of the four categories are not listed because the gaging records cover fewer than 5 years.

#### **Applicability of Gaging Records for the Streamflow Assessment Analysis**

The estimation of the streamflow parameters used in *ILSAM* requires continuous records of daily discharge over a relatively long period of record. Only 7 of the 28 USGS gaging stations listed in table 8 have operated for periods of more than 25 years. For many of the gages having shorter records, the length of the record may be insufficient to cover a wide range of hydrologic conditions. For example, many of the gages have been operational since only the mid-1960s, which is a period of above-normal rainfall and streamflow. These streamflow records may be inappropriate for estimating long-term conditions because they may contain an excessive proportion of high streamflow events, or they may lack information concerning severe droughts. Estimates of streamflow frequency derived from stations whose records do not span 25 years were either adjusted to reflect expected conditions for the longer period 1948-1988 (see the section, "Estimating Flow at Gaged Sites: Defining Flow Frequency"), or they were not included in the analysis. The stations with continuous records of stage are also of limited use in developing quantitative flow information because stage-discharge ratings for low flows change significantly over time.

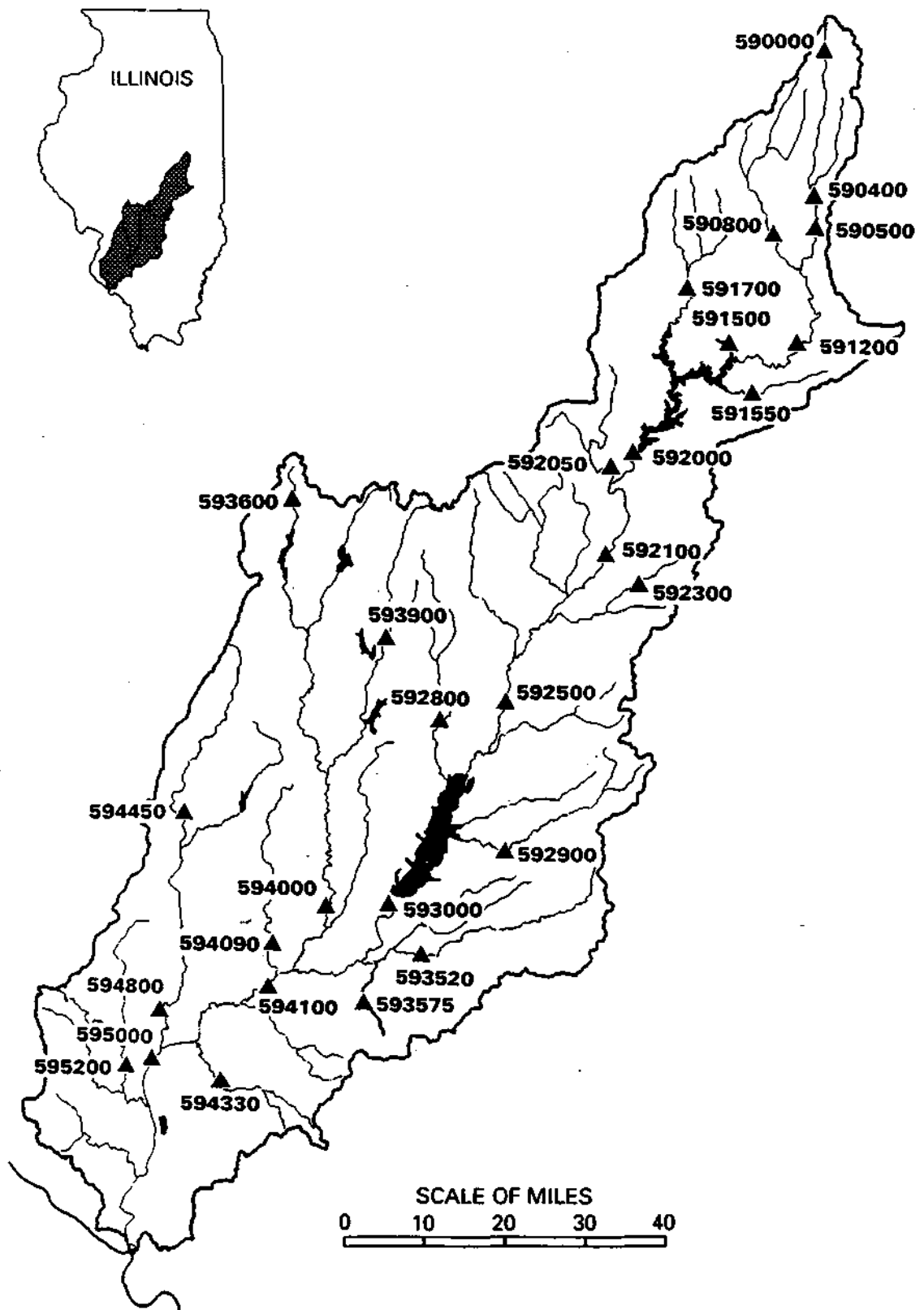


Figure 8. Stream gages in the Kaskaskia River basin that provide continuous records of discharge

**Table 8. Selected Stream-Stage and Discharge Records for the Kaskaskia River Basin***1. USGS Gages with daily flow records*

| <u>Station name</u>                     | <u>Gage#</u> | <u>Years of record</u> | <u>Drainage area (mi )</u> |
|---|--------------|------------------------|----------------------------|
| Kaskaskia Ditch at Bondville            | 06-590000    | (1948-89)              | 12.4                       |
| Kaskaskia River near Pesotum            | 05-590400    | (1964-79)              | 109.                       |
| Kaskaskia River at Ficklin              | 05-590500    | (1954-64)              | 127.                       |
| Lake Fork at Atwood                     | 05-590800    | (1972-89)              | 149.                       |
| Kaskaskia River at Cooks Mills          | 05-591200    | (1970-89)              | 473.                       |
| Asa Creek at Sullivan                   | 05-591500    | (1950-82)              | 8.05                       |
| Whitley Creek near Allenville           | 05-591550    | (1980-89)              | 34.6                       |
| West Okaw River near Lovington          | 05-591700    | (1980-89)              | 112.                       |
| Kaskaskia River at Shelbyville          | 05-592000    | (1940-89)              | 1054.                      |
| Robinson Creek near Shelbyville         | 05-592050    | (1979-89)              | 93.1                       |
| Kaskaskia River near Cowden             | 05-592100    | (1970-89)              | 1330.                      |
| Wolf Creek near Beecher City            | 05-592300    | (1958-82)              | 47.9                       |
| Kaskaskia River at Vandalia             | 05-592500    | (1908-12; 1914-89)     | 1940.                      |
| Hurricane Creek near Mulberry Grove     | 05-592800    | (1970-89)              | 150.                       |
| East Fork Kaskaskia River near Sandoval | 05-592900    | (1979-89)              | 113.                       |
| Kaskaskia River at Carlyle              | 05-593000    | (1933-89)              | 2719.                      |
| Crooked Creek near Hoffman              | 05-593520    | (1974-89)              | 254.                       |
| Little Crooked Creek near New Minden    | 05-593575    | (1967-89)              | 84.3                       |
| Bluegrass Creek near Raymond            | 05-593600    | (1960-82)              | 17.3                       |
| East Fork Shoal Creek near Coffeen      | 05-593900    | (1963-89)              | 55.5                       |
| Shoal Creek near Breese                 | 05-594000    | (1945-89)              | 735.                       |
| Sugar Creek near Albers                 | 05-594090    | (1972-82)              | 124.                       |
| Kaskaskia River near Venedy Station     | 05-594100    | (1969-89)              | 4393.                      |
| Mud Creek near Marissa                  | 05-594330    | (1970-82)              | 72.4                       |
| Silver Creek near Troy                  | 05-594450    | (1966-89)              | 154.                       |
| Silver Creek near Freeburg              | 05-594800    | (1970-89)              | 464.                       |
| Kaskaskia River at New Athens           | 05-595000    | (1934-71)              | 5181.                      |
| Richland Creek near Hecker              | 05-595200    | (1969-89)              | 129.                       |

*2. Recording gages with stage records*

| <u>Station name</u>                     | <u>Recording agency*</u> | <u>Years of record</u> | <u>Drainage area (mi<sup>2</sup>)</u> |
|---|--------------------------|------------------------|---------------------------------------|
| Becks Creek near Herrick                | SLCOE                    | (1955-89)              | 97.                                   |
| Hickory Creek near Bluff City           | SLCOE,USGS               | (1955-79)              | 77.6                                  |
| Robinson Creek near Shelbyville         | SLCOE                    | (1973-79)              | 93.1                                  |
| Silver Creek near Freeburg              | SLCOE                    | (1965-70)              | 464.                                  |
| Big Creek near Wrights Corners          | SLCOE                    | (1955-89)              | 90.                                   |
| Hurricane Creek near Mulberry Grove     | SLCOE                    | (1955-70)              | 152.                                  |
| East Fork Kaskaskia River near Sandoval | SLCOE                    | (1955-79)              | 113.                                  |
| North Fork Kaskaskia River near Patoka  | SLCOE                    | (1955-89)              | 40.                                   |
| Kaskaskia River near Chesterville       | SLCOE                    | (1963-89)              | 363.                                  |
| West Okaw River near Lovington          | SLCOE                    | (1963-80)              | 112.                                  |
| Marrowbone Creek near Bethany           | SLCOE                    | (1963-89)              | 34.                                   |
| Whitley Creek near Allenville           | SLCOE                    | (1963-80)              | 34.6                                  |
| Jonathan Creek near Sullivan            | SLCOE                    | (1963-89)              | 56.                                   |
| Crooked Creek near Hoffman              | USGS                     | (1968-74)              | 254.                                  |
| Silver Creek near Lebanon               | IDOWR                    | (1952-61)              | 284.                                  |
| Little Silver Creek near Lebanon        | IDOWR                    | (1952-58)              | 33.0                                  |
| Richland Creek near Belleville          | rDOWR                    | (1952-61)              | 12.7                                  |
| Kaskaskia River at Fayetteville         | SLCOE                    | (1959-69)              | 4598.                                 |

**Table 8. Concluded**

3. USGS crest-stage measurement sites

| Station name                               | Years of record | Drainage area <sup>2</sup> (mi <sup>2</sup> ) |
|--|-----------------|---|
| Bluegrass Creek near Raymond               | 1983-89         | 17.3  |
| Bluegrass Creek tributary near Raymond     | 1959-71         | 0.41  |
| Stringtown Branch tributary near Lake City | 1961-80         | 0.70  |
| Hurricane Creek tributary near Witt        | 1956-80         | 0.14  |
| Mud Creek tributary near Tower Hill        | 1956-76         | 0.20  |
| Williams Creek near Cordes                 | 1956-72         | 1.84  |
| Shoal Creek tributary near Old Ripley      | 1960-69         | 2.22  |

4. USGS miscellaneous discharge measurement sites

| Station name                           | Number of measurements | Years of record | Drainage area <sup>2</sup> (mi <sup>2</sup> ) |
|--|------------------------|-----------------|---|
| West Okaw River near Lovington         | 33                     | 1971-73         | 112.  |
| Becks Creek at Herrick                 | 99                     | 1961-63,1980-88 | 97.0  |
| Hickory Creek near Bluff City          | 133                    | 1961-63,1978-88 | 77.6  |
| Crooked Creek near Odin                | 116                    | 1978-87         | 89.2  |
| Shoal Creek near Walshville            | 73                     | 1982-89         | 281.  |
| Shoal Creek near Panama                | 59                     | 1978-81         | 286.  |
| Sugar Creek at Albers                  | 33                     | 1983-89         | 124.  |
| Loop Creek near Belleville             | 33                     | 1970-73         | 7.1   |
| North Fork Kaskaskia River near Patoka | 10                     | 1961-63 ---     |   |
| East Fork near Sandoval                | 12                     | 1961-63         | ---   |
| Ramsey Creek near Ramsey               | 13                     | 1961-63         | ---   |
| Big Creek near Wrights Corners         | 13                     | 1961-63         | ---   |

\* SLCOE = St. Louis District, U.S. Army Corps of Engineers.

IDOWR = Illinois Dept. of Transportation, Division of Water Resources.

## **ESTIMATING FLOW AT GAGED SITES: DEFINING VIRGIN AND PRESENT FLOW CONDITIONS**

The hydrologic evaluations used in the development of the Illinois Streamflow Assessment Model required separating the effects of surface water withdrawals and effluent discharges from the daily streamflow record for each of the stream gages. In order to accomplish this, daily time series were developed for each withdrawal and effluent discharge affecting the flow at the stream gage. The effects of reservoirs on the streamflow were also calculated. Once the effects of each of the different flow modifiers were quantified, they were subtracted from the daily streamflow record to produce the time series of virgin flow. The estimation of the effects of the flow modifiers is described in the following paragraphs.

### **Discharges to Streams**

There are 48 major discharges to streams in the Kaskaskia watershed. The discharges and the variation in the amount of the discharges are listed in appendix B. Forty-six are effluent discharges from public water supply systems. In almost all cases, the public water supply systems have combined sanitary-storm sewers, so the discharges from these systems will be significantly greater following storms and during wet periods of the year. The expected variations in these effluent discharges are analyzed in the following paragraphs.

The remaining two major discharges in the Kaskaskia watershed are: 1) the water supply wells for the Douglas Water Company, which discharge into the Kaskaskia Ditch near Bondville; and 2) the return of cooling water to the Kaskaskia River from Lake Baldwin. Pumping records obtained from Douglas Water Company and the concurrent stream gage record at Bondville were analyzed to estimate the present flow conditions in the Kaskaskia Ditch. This discharge is unique in the watershed, in that the maximum discharge occurs when streamflow is lowest. The return of water from Lake Baldwin was analyzed by Durgunoglu and Singh (1989) in conjunction with withdrawals at that site to produce values of average net consumption (withdrawals minus returns).

### *Variations in Effluent Discharge*

Variations in effluent discharge were examined on three time scales: annual, seasonal, and daily. Annual trends in effluent discharge can be presumed to be proportional to the trends in water use. The evaluation of long-term changes in water use and effluent discharge was accomplished by examining the Illinois State Water Survey's historic records of water use and establishing a trend over the period of record for each stream gage. The seasonal and day-to-day variations in effluent discharge from the average annual value were estimated from selected

monthly and daily records of discharge from wastewater treatment plants. These monthly totals of discharge for the period 1982-1988 were obtained from the Illinois Environmental Protection Agency for all of the major wastewater treatment plants in the Kaskaskia River basin. Most of the municipal discharges in the basin are from combined systems, in which the water treatment plant processes both sewage and storm runoff. For this reason, the periods of record with a high rate of effluent discharge usually coincide with periods of high stream runoff. An example of the relationship between monthly average effluent and discharge and streamflow is shown in figure 9 for the Champaign Sanitary Treatment Plant and the flow in the Kaskaskia Ditch at Bondville. The monthly effluent discharge is estimated to be a linear function of the flow in the receiving stream:

$$QE_{est.1} = a + bQ_{stream} \quad (1)$$

where a and b are dependent on location and long-term trends in water use. This relationship can be applied to estimate effluent discharges on a daily basis.

Underlying the linear relationship between effluent discharge and streamflow is a seasonal change in the effluents. When the estimated effluent is subtracted from the observed effluent,

$$QE_{residual} = Q_{obs} - QE_{est.1} \quad (2)$$

then the residual time series of effluents ( $QE_{residual}$ ) displays a seasonal pattern. An example of this seasonal pattern is shown in figure 10. The estimate of the effluent provided in equation 1 can be improved by adding the mean value of the residuals for the month of interest, j:

$$QE_{est.2} = \text{mean}(QE_{residual})_j + QE_{est.1} \quad (3)$$

The estimation of daily effluent amounts is complicated by observed day-to-day variations in effluent discharge. The lowest effluent discharge tends to occur only on certain days (primarily on weekends). This contrasts with days of low flow in streams, which occur consecutively. For this reason, the lowest effluent discharges will not always occur on the days that have the lowest streamflow. An analysis of available daily effluent information (Knapp, 1988) provides a ratio with which to estimate the average expected daily effluent according to a concurrent daily value of streamflow. This effluent discharge ratio, EDR (provided in table 9), is multiplied by the sum in equation 3 to estimate the daily effluent. For cases when the flow at a stream gage is modified only by effluent discharges, the virgin flow can be computed by subtracting the estimates of daily effluent from the observed daily streamflows.



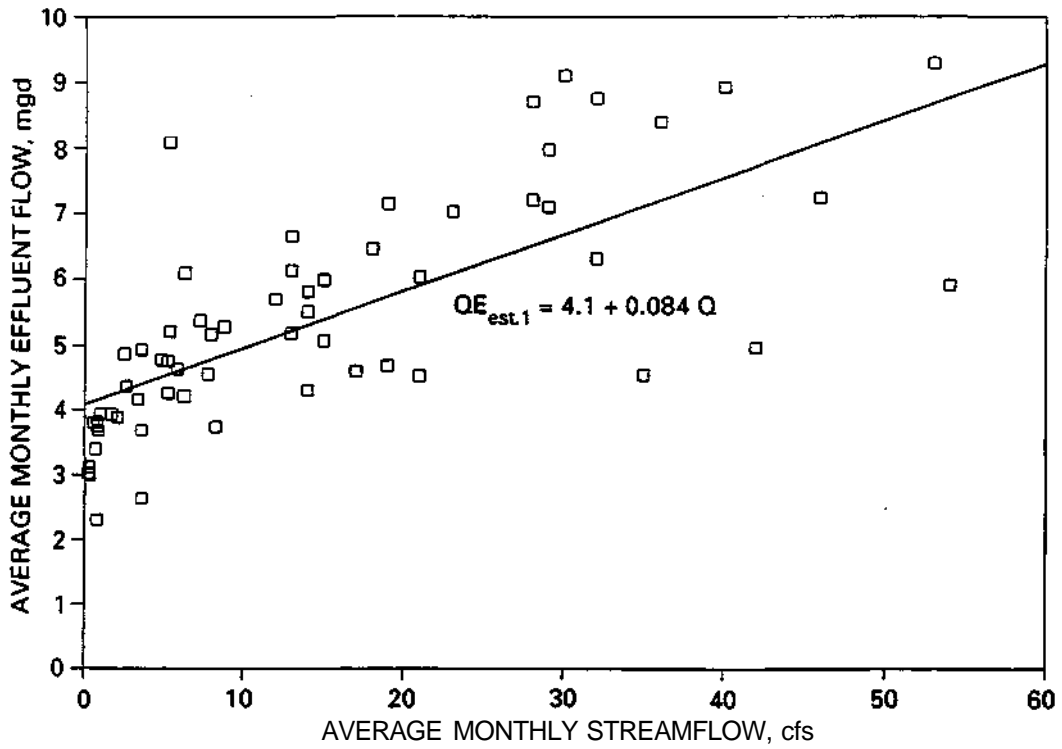


Figure 9. Relationship between the average monthly effluent for Champaign and the average monthly streamflow in the Kaskaskia Ditch near Bondville

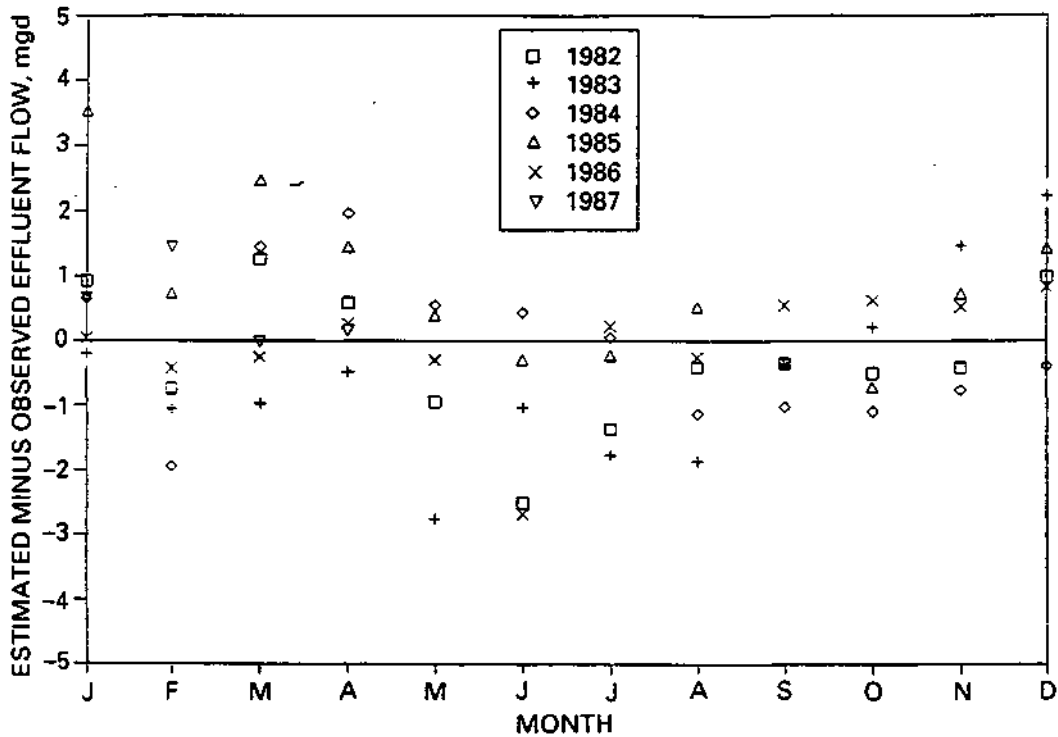


Figure 10. Seasonal pattern of residuals from equation 2

**Table 9. Relationship Between the Frequency of Streamflow and the Effluent Discharge Ratio Applied to Equation 3 to Estimate Daily Effluents**

| Streamflow probability of exceedance (%) | Daily effluent discharge ratio (EDR) |
|--|--------------------------------------|
| 1  | 0.85                                 |
| 2  | 0.86                                 |
| 5  | 0.87                                 |
| 10                                       | 0.91                                 |
| 15                                       | 0.92                                 |
| 25                                       | 0.95                                 |
| 40                                       | 1.00                                 |
| 50                                       | 1.01                                 |
| 60                                       | 1.03                                 |
| 75                                       | 1.05                                 |
| 85                                       | 1.08                                 |
| 90                                       | 1.11                                 |
| 95                                       | 1.15                                 |
| 98                                       | 1.25                                 |
| 99                                       | 1.28                                 |
| 99.5                                     | 1.27                                 |
| 99.9                                     | 1.12                                 |

*Effluents Discharged into Dry Streams*

When a discharge is made into a stream that is dry (zero flow), the effect of the discharged flow on streamflows downstream will be decreased through evaporation and infiltration into the streambed as the flow progresses downstream. The expected loss is computed by the following equation:

$$\text{Loss (in cfs)} = .00814 L W \tag{4}$$

where L is the length of the stream reach in miles, and W is the width of the stream in feet - estimated from the flow amount, Q (cfs), and the drainage area, A (mi<sup>2</sup>), by:

$$\log_{10} W = .117 \log_{10} Q + .508 \log_{10} A + .255 \tag{5}$$

Equation 5 is an adaptation of the hydraulic geometry relationships for the Kaskaskia River basin given in Stall and Fok (1968). The calibration of the coefficient in equation 4 was estimated through the examination of six gaging stations in central Illinois that exist downstream of an effluent into a dry stream. The value was judged to be applicable to the Kaskaskia watershed.

The implementation of equations 4 and 5 is usually completed in successive intermediate steps proceeding downstream from the location of the modifier to the site of interest. If the

stream becomes wet naturally at one of these intermediate locations, the reduction of the effect of the discharge ceases.

### **Withdrawals from Streams**

Ten major withdrawals in the Kaskaskia watershed were analyzed. The location of these withdrawals and the quantitative estimates of their effects on streamflow are provided in appendix B. The major surface water withdrawals located in the Kaskaskia watershed are from water supply reservoirs. The effects of short-term variations in these withdrawals tend to be buffered by the storage in the lakes, and for this reason they were not studied. Annual variations in withdrawals are primarily related to long-term trends in total water use. The evaluation of long-term changes in water use and withdrawals was accomplished by examining the Water Survey's historic records of water use and establishing a trend over the period of record for each stream gage. Variations in net withdrawals at Lake Baldwin were provided by Durgunoglu and Singh (1989).

### **Simulating the Effects of Reservoirs on the Kaskaskia River**

Of the major reservoirs in the Kaskaskia watershed, only the Shelbyville and Carlyle reservoirs have gaging records that supply a daily record of either inflow or outflow to the reservoir. The relationship between inflow and outflow at these reservoirs was estimated by: 1) creating computer models to simulate the routing of flow through each of these reservoirs (using the modified-Puls routing method); 2) applying streamflow records for the period previous to dam construction (1940-1968) as inflow to the routing models; and 3) comparing the simulated outflow to both the inflow and to a control period (1970-1987) where actual flow records are available for years of normal reservoir operation. The operating policy for each of the reservoirs during the control period was replicated within the model as best possible. These operating policies are described in Singh (1977). Net evaporation rates for the Shelbyville and Carlyle reservoirs were estimated from the evaporation formula given in Roberts and Stall (1967), using climatological data from Urbana and Carbondale, respectively.

Table 10 shows the differences between the simulated outflow and the observed outflow for the different time periods. For both reservoirs, the frequency of medium flows for the simulated period is considerably less than for the observed outflows. However, much of this difference should be expected because the simulated period represents a period of lower reservoir inflows. The established minimum flows for the Shelbyville and Carlyle reservoirs are 10 cubic feet per second (cfs) and 50 cfs, respectively, and they are estimated as such in the simulated outflow. The period of observed flow at each of these reservoirs indicates a number of circumstances in

**Table 10. Simulated and Recorded Outflows, Present Flow, and Virgin Flow: Shelbyville and Carlyle Reservoirs**

|                                 | Simulated<br>outflow<br>(1940-1967) | Recorded<br>outflow<br>(1969-1988) | Estimated<br>present flow<br>(1940-1988) | Estimated<br>virgin flow<br>(1940-1988) |
|---------------------------------|-------------------------------------|------------------------------------|--|---|
| <b>a) Shelbyville reservoir</b> |                                     |                                    |  |   |
| <u>Flow parameter</u>           |                                     |                                    |  |   |
| Q01                             | 4500.                               | 4740.                              | 4700.                                    | 8096.                                   |
| Q02                             | 4209.                               | 4370.                              | 4250.                                    | 5816.                                   |
| Q05                             | 2564.                               | 3353.                              | 3320.                                    | 3658.                                   |
| Q10                             | 1900.                               | 2352.                              | 2110.                                    | 2314.                                   |
| Q15                             | 1600.                               | 1887.                              | 1775.                                    | 1611.                                   |
| Q25                             | 1120.                               | 1510.                              | 1421.                                    | 973.                                    |
| Q40                             | 485.                                | 908.                               | 736.                                     | 502.                                    |
| Q50                             | 382.                                | 617.                               | 464.                                     | 315.                                    |
| Q60                             | 224.                                | 343.                               | 299.                                     | 173.                                    |
| Q75                             | 46.                                 | 66.                                | 68.                                      | 41.                                     |
| Q85                             | 20.                                 | 21.                                | 26.                                      | 17.                                     |
| Q90                             | 10.                                 | 12.                                | 12.                                      | 10.                                     |
| Q95                             | 10.                                 | 8.3                                | 9.6                                      | 5.4                                     |
| Q98                             | 10.                                 | 4.1                                | 8.1                                      | 1.8                                     |
| Q99                             | 10.                                 | 3.0                                | 7.0                                      | 0.84                                    |
| Qmean                           | 745                                 | 961                                | 840                                      | 844                                     |
| <b>b) Carlyle reservoir</b>     |                                     |                                    |  |   |
| <u>Flow parameter</u>           |                                     |                                    |  |   |
| Q01                             | 9195.                               | 9920.                              | 9860.                                    | 16493.                                  |
| Q02                             | 8752.                               | 9426.                              | 9389.                                    | 12371.                                  |
| Q05                             | 8161.                               | 8587.                              | 8456.                                    | 8318.                                   |
| Q10                             | 5326.                               | 5966.                              | 5680.                                    | 5712.                                   |
| Q15                             | 4150.                               | 4753.                              | 4385.                                    | 4350.                                   |
| Q25                             | 2910.                               | 3444.                              | 3232.                                    | 2511.                                   |
| Q40                             | 1410.                               | 2083.                              | 1792.                                    | 1215.                                   |
| Q50                             | 780.                                | 1420.                              | 1053.                                    | 805.                                    |
| Q60                             | 406.                                | 833.                               | 582.                                     | 475.                                    |
| Q75                             | 98.                                 | 245.                               | 152.                                     | 168.                                    |
| Q85                             | 55.                                 | 59.                                | 57.                                      | 88.                                     |
| Q90                             | 50.                                 | 55.                                | 52.                                      | 63.                                     |
| Q95                             | 50.                                 | 50.                                | 45.                                      | 46.                                     |
| Q98                             | 50.                                 | 44.                                | 41.                                      | 32.                                     |
| Q99                             | 50.                                 | 41.                                | 39.                                      | 26.                                     |
| Qmean                           | 1888                                | 2341                               | 2122                                     | 2135                                    |

which outflows fell below this minimum level. The occurrence of reservoir outflows below the minimum is expected to continue, and this is reflected in the estimates of present flow conditions for the period 1940-1988.

### **Simulating the Effects of Reservoirs Located on Smaller Streams**

Reservoirs create a redistribution of flow downstream, lowering the magnitude of both high flows and low flows. The *ILSAM* model contains a technique for estimating the effect of a reservoir on flow conditions downstream. The development of this method is described in Knapp (1988). In this methodology two effects of reservoirs on streamflow are noted: 1) the detention storage of high flows and the subsequent release of this detained water, and 2) the reduction of low flows through evaporation.

#### *Effect of Detention Storage*

The effect of detention storage is estimated using five variables: 1) reservoir surface area ( $A_r$ , in  $mi^2$ ); 2) the width of the reservoir spillway ( $W$ , in feet); 3) the mean flow entering the reservoir ( $Q_{mean}$ , in cfs); 4) the 1% flow duration of inflow ( $Q_1$ , in cfs); and 5) the 2% flow duration of inflow ( $Q_2$ , in cfs). The total volume of flow detention,  $V_{det}$ , expressed as an average flow (cfs) over the entire flow period, is estimated by the empirical formula:

$$V_{det} = (Q_1 - Q_2) (a A_r^b)^c \quad (6)$$

in which:  $a = 5 W^{-0.5} (Q_{mean} + 500 W^{-0.5})^{-0.8}$   
 $b = 1.08 - 160 (100 + Q_{mean})^{-1.2}$   
 $c = -Q_{mean} / 1250$

The flow volume detained during periods of high flow is redistributed throughout the remaining flow record, particularly during medium flows. The changes in the flow duration curve that result from the redistribution of  $V_{det}$  are given by the following set of equations:

$$\begin{aligned} Q_{01}' &= Q_{01} - 27.0 V_{det} \\ Q_{02}' &= Q_{02} - 15.0 V_{det} \\ Q_{05}' &= Q_{05} - 2.0 V_{det} \\ Q_{10}' &= Q_{10} + 2.0 V_{det} \\ Q_{15}' &= Q_{15} + 2.5 V_{det} \\ Q_{25}' &= Q_{25} + 2.5 V_{det} \\ Q_{40}' &= Q_{40} + 1.5 V_{det} \\ Q_{50}' &= Q_{50} + 1.0 V_{det} \\ Q_{60}' &= Q_{60} + 0.75 V_{det} \\ Q_{75}' &= Q_{75} + 0.25 V_{det} \end{aligned} \quad (7)$$

The effect of detention storage on other flow variables, such as the monthly flow duration, is estimated by transforming these variables from the annual flow duration curve.

*Effect of Evaporation*

Evaporation will reduce low flows from the reservoir during the summer and fall months. The effect of this reduction on the annual flow duration is estimated using three variables: 1) the reservoir surface area, 2) the mean flow entering the reservoir, and 3) the average subsoil permeability of the watershed, K (in inches per hour). For a particular flow amount, Q (cfs), and its associated frequency of occurrence, f, the total reduction in flow, Qloss (cfs), is estimated as:

$$Q_{loss} = 20 [ (s^2 + .1 M_{oss})^{-.5} - s ] \tag{8}$$

where:  $A_{i_{oss}} = [A_r - .6 Q (1-f) ]$

$$s = [1.4 + .0034 Q_{mean} + \ln (K + 0.4)]^{-1}$$

Equation 8 is applicable when the reservoir's spillway is very wide. If the reservoir has a narrow spillway (relative to the reservoir size) the greater amount of detention storage will act to augment the low flow during dry periods. For such cases the reduction of the low-flow condition will not be as great as the amount given in equation 8. The modified reduction in flow under the condition of detention storage (Qloss') is described by the empirical equation:

$$Q_{loss}' = Q_{loss} (1.0 - e^{-\gamma w} ) \tag{9}$$

in which w is the width of the spillway in feet, and y is a coefficient related to the surface area of the reservoir:  $\gamma = .0433125 A_r$ .

Losses due to evaporation will cause the mean flow downstream of the reservoir to be reduced. The mean flow downstream of the reservoir (Qmeand) is computed as a function of the mean inflow (Qmean) and reservoir surface area as follows:

$$Q_{meand} = Q_{mean} - 0.3 A_r \tag{10}$$

## ESTIMATING FLOW AT GAGED SITES: DEFINING FLOW FREQUENCY

This section describes the development of flow frequency estimates for the virgin and present flow conditions, which were computed using the methodologies described in the previous section. Two primary considerations in the development of the flow frequency estimates were that these estimates reasonably represent long-term conditions in the watershed and that a consistent relationship was maintained between different locations. The stream gages that were analyzed have records that cover a varying set of years, and the differences in their periods of record affect the frequency estimates for each gage. In order to account for this difference in period of record, one of two adjustments was made in the estimation of frequency. The manner in which this adjustment was made depends on the type of streamflow parameter being estimated.

The streamflow parameters estimated by *ILSAM* can be divided into two broad categories: 1) flow duration statistics that are computed independent of the sequence of daily flow values, and 2) estimates of low-flow frequency that relate average conditions during a sequence of daily flows with an expected frequency of occurrence. For the first category, the flow frequency represents the percent probability that a flow value will be *exceeded on any one day*. For the second category, the frequency of occurrence represents the chance that the average flow value will *not be exceeded in any one year*.

### Flow Duration Adjustments for Differences in Period of Record

To maintain consistent frequency estimates between different locations it is necessary to define a set period of years, or "base" period, to which estimates of the annual and monthly flow duration can be related. Considerations in defining this base period are: 1) having a period that includes a representative amount of both low-flow and high-flow conditions, and 2) having a period for which many stations have concurrent records. Using these guidelines, the period 1948-1988 was established as the base period for the analysis of flow duration relationships in the Kaskaskia watershed. The frequency of flow computed from gage records covering a different period were adjusted from their observed values to reflect streamflow conditions during the base period. This adjustment technique involves modifying the frequency with which each particular flow is expected to occur. The adjustment in frequency (or "frequency shift") is determined by comparing the changes in flow frequency that occur for different years at nearby gaging stations that have long-term records. This method is described in greater detail in Knapp (1988).

## Defining Recurrence Intervals for Low Flows and Drought Flows

The recurrence interval for a drought or low flow is normally estimated by the formula,

$$RI=n/(N+1) \quad (11)$$

where N is the number of years of the streamflow record, and n represents the rank of the drought in the flow record (n=1 represents the worst drought on record, n=2 is the second worst drought on record, etc.). This estimate of recurrence interval is unbiased and assumes no further knowledge of flow frequency other than what occurs in the N-year record.

Knowledge of drought events, however, extends beyond the 25- to 40-year records that are normally available in the analysis of many stream gages. Though geographic variation occurs with all droughts, the most severe droughts generally affect relatively large regions with similar intensity. An examination of the few available long-term gaging records may therefore provide additional information on the frequency of observed droughts.

Drought frequency was examined for five long-term gaging records: the Sangamon River at Monticello (76 years); the Little Wabash River near Clay City (74 years); the Kaskaskia River at Vandalia (59 years); the Skillet Fork at Wayne City (71 years); and on Macoupin Creek near Kane (62 years). Figure 11 illustrates the frequency relationship for the 18-month drought at the three stations with smaller drainage areas: Monticello, Wayne City, and Kane. The frequencies in figure 11 are estimated using equation 11.

Two observations from figure 11 can provide guidelines for drought and low-flow frequency analysis in the Kaskaskia watershed. First, for all three locations, the 1954 drought is the most severe drought on record, corresponding to a recurrence interval in excess of 75 years. This suggests that in the drought frequency analysis for gages with shorter records, the 1954 drought recurrence should be retained as 75 to 100 years, rather than being estimated using equation 11. Second, the drought flow-versus-frequency plot for all three locations indicates a relatively smooth curve with similar slope. The 18-month drought frequency curve for other comparably sized watersheds in the Kaskaskia River basin should plot roughly parallel to the curves in figure 11. The flow frequency curves for the larger watersheds (the Kaskaskia River at Vandalia and the Little Wabash River near Clay City) have steeper slopes; curves for smaller watersheds are expected to have gentler slopes.

The methodology used to establish low-flow and monthly drought frequencies in this study involved using the above guidelines to determine a graphical fit to the data at each of the gaging stations in the Kaskaskia watershed.

## Selected Results from the Analyses

Estimates of the 154 flow parameters were developed for 19 of the gaging stations in the Kaskaskia watershed. A selection of flow parameters for the virgin and present conditions



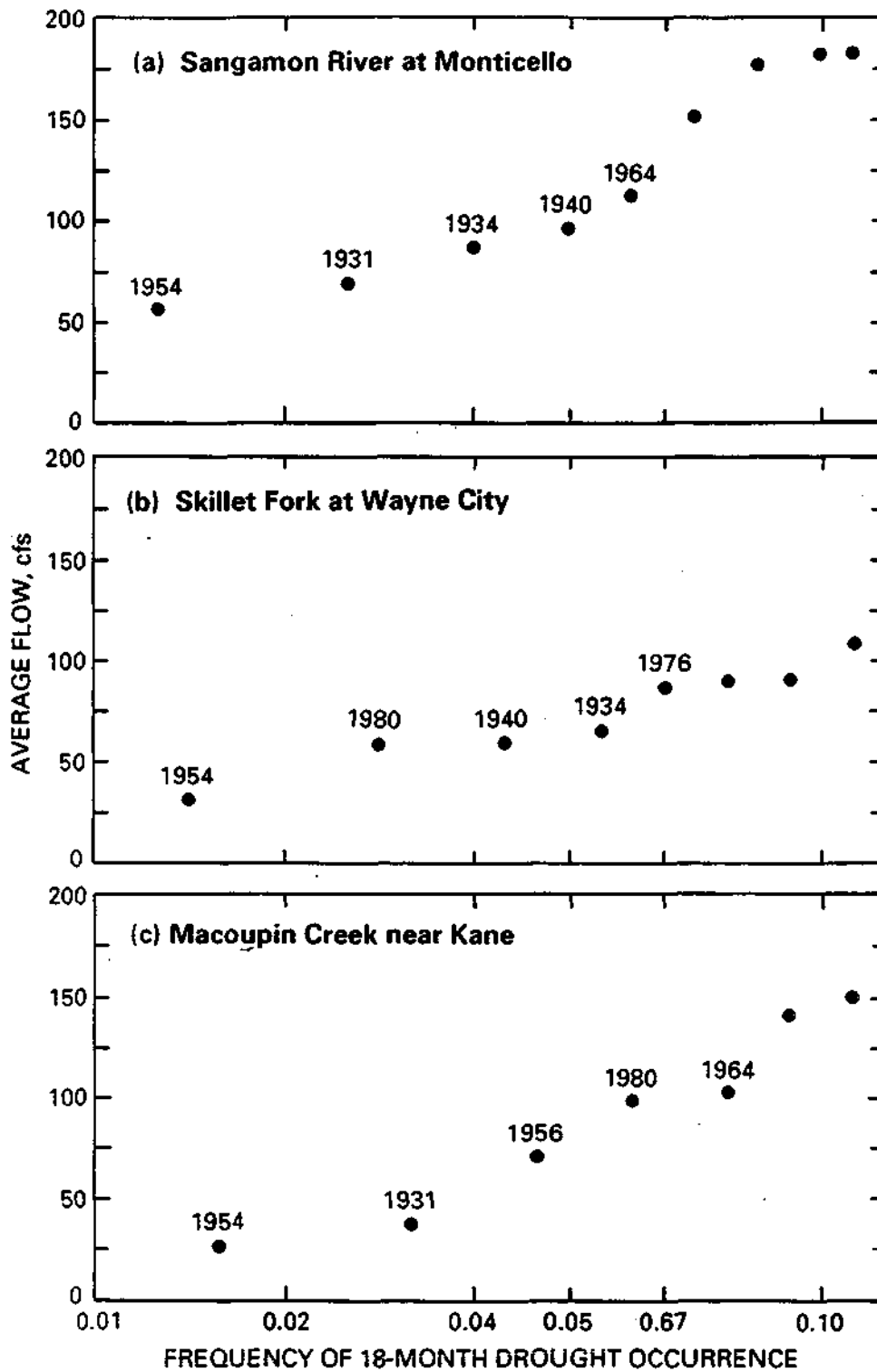


Figure 11. Relationship between the average flow in the 18-month drought and its frequency of occurrence, and years of occurrence for severe droughts

and the period of record are presented for each of these stations in table 11. A complete list of the estimated values for the 154 streamflow parameters for each stream gaging station is given in appendix A. For comparative purposes, table 11 also shows flow statistics computed from the original stream gage record, with no adjustment made for either period of record or for flow modifiers such as withdrawals, discharges, or reservoirs. Significant differences exist between estimated present flow conditions and recorded values on the Kaskaskia River and are explained either by shortness in the period of record at the gage or by the influence on the flow of the Shelbyville and Carlyle reservoirs. For most of the stations located on tributaries to the Kaskaskia River, the gaging record is fairly representative of present flow conditions.

**Table 11. Selected Flow Parameters of Virgin Flow, Present Flow, and the Period of Record**

| <u>Gaging station</u>               | <u>Q7.10</u> | <u>Q90</u> | <u>Q75</u> | <u>Qmean</u> | <u>Q01</u> |
|-------------------------------------|--------------|------------|------------|--------------|------------|
| Kaskaskia River at Cooks Mills      |              |            |            |              |            |
| Record (1970-1988)                  | 3.5          | 20.        | 57.        | 454.         | 3756.      |
| Virgin                              | 0.25         | 3.0        | 17.        | 380.         | 3866.      |
| Present                             | 2.7          | 11.        | 26.        | 386.         | 3878.      |
| Kaskaskia River at Shelbyville      |              |            |            |              |            |
| Record (1940-1988)                  | 0.7          | 10.        | 42.        | 848.         | 5876.      |
| Virgin                              | 0.6          | 10.        | 41.        | 844.         | 8096.      |
| Present                             | 6.0          | 12.        | 68.        | 840.         | 4700.      |
| Kaskaskia River near Cowden         |              |            |            |              |            |
| Record (1970-1988)                  | 7.6          | 35.        | 139.       | 1219.        | 5525.      |
| Virgin                              | 6.0          | 27.        | 95.        | 1067.        | 9347.      |
| Present                             | 12.          | 29.        | 124.       | 1064.        | 5955.      |
| Kaskaskia River at Vandalia         |              |            |            |              |            |
| Record (1914-1988)                  | 17.          | 49.        | 139.       | 1493.        | 11905.     |
| Virgin                              | 19.          | 48.        | 145.       | 1559.        | 12595.     |
| Present                             | 26.          | 52.        | 176.       | 1558.        | 11705.     |
| Kaskaskia River at Carlyle          |              |            |            |              |            |
| Record (1933-1967)                  | 23.          | 60.        | 158.       | 1974.        | 15472.     |
| Virgin                              | 24.          | 63.        | 168.       | 2135.        | 16493.     |
| Present                             | 40.          | 52.        | 152.       | 2122.        | 9860.      |
| Kaskaskia River near Venedy Station |              |            |            |              |            |
| Record (1969-1988)                  | 70.          | 136.       | 508.       | 3785.        | 21494.     |
| Virgin                              | 48.          | 121.       | 339.       | 3339.        | 26089.     |
| Present                             | 65.          | 115.       | 330.       | 3324.        | 20100.     |
| Kaskaskia River at New Athens       |              |            |            |              |            |
| Record (1924-1969)                  | 61.          | 167.       | 385.       | 3632.        | 28138.     |
| Virgin                              | 69.          | 178.       | 406.       | 3895.        | 30626.     |
| Present                             | 89.          | 178.       | 404.       | 3888.        | 25200.     |
| Silver Creek near Troy              |              |            |            |              |            |
| Record (1966-1988)                  | 0.01         | 0.6        | 2.5        | 121.         | 1925.      |
| Virgin                              | 0.0          | 0.08       | 1.8        | 106.         | 1542.      |
| Present                             | 0.01         | 0.6        | 2.5        | 121.         | 1543.      |

**Table 11. Concluded**

| <u>Gaging station</u>                | <u>Q7.10</u> | <u>Q90</u> | <u>Q75</u> | <u>Qmean</u> | <u>Q01</u> |
|--------------------------------------|--------------|------------|------------|--------------|------------|
| Wolf Creek near Beecher City         |              |            |            |              |            |
| Record (1959-1982)                   | 0.0          | 0.02       | 0.5        | 37.          | 727.       |
| Virgin=Present                       | 0.0          | 0.0        | 0.6        | 40.          | 762.       |
| Asa Creek near Sullivan              |              |            |            |              |            |
| Record (1954-1982)                   | 0.0          | 0.01       | 0.08       | 6.4          | 81.        |
| Virgin=Present                       | 0.0          | 0.01       | 0.08       | 6.4          | 81.        |
| Kaskaskia Ditch at Bondville         |              |            |            |              |            |
| Record (1949-1988)                   | 0.06         | 0.2        | 0.8        | 11.          | 96.        |
| Virgin=Present                       | 0.06         | 0.2        | 0.8        | 11.          | 96.        |
| Bluegrass Creek near Raymond         |              |            |            |              |            |
| Record (1960-1982)                   | 0.0          | 0.02       | 0.2        | 12.          | 231.       |
| Virgin=Present                       | 0.0          | 0.0        | 0.2        | 13.          | 241.       |
| Shoal Creek near Breese              |              |            |            |              |            |
| Record (1943-1988)                   | 0.4          | 12.        | 31.        | 534.         | 6370.      |
| Virgin                               | 1.4          | 10.        | 28.        | 532.         | 6917.      |
| Present                              | 0.7          | 12.        | 30.        | 531.         | 6492.      |
| East Fork Shoal Creek near Coffeen   |              |            |            |              |            |
| Record (1963-1988)                   | 0.0          | 0.06       | 0.8        | 41.          | 852.       |
| Virgin                               | 0.0          | 0.07       | 0.3        | 39.          | 757.       |
| Present                              | 0.0          | 0.07       | 0.8        | 39.          | 758.       |
| Lake Fork at Atwood                  |              |            |            |              |            |
| Record (1972-1988)                   | 0.0          | 0.6        | 12.        | 151.         | 1436.      |
| Virgin                               | 0.0          | 0.7        | 4.7        | 114.         | 1195.      |
| Present                              | 0.0          | 0.9        | 5.0        | 115.         | 1195.      |
| Little Crooked Creek near New Minden |              |            |            |              |            |
| Record (1967-1988)                   | 0.0          | 0.2        | 0.9        | 71.          | 1252.      |
| Virgin                               | 0.0          | 0.04       | 0.9        | 64.          | 1141.      |
| Present                              | 0.0          | 0.07       | 1.5        | 65.          | 1143.      |
| Hurricane Creek near Mulberry Grove  |              |            |            |              |            |
| Record (1970-1988)                   | 0.3          | 2.4        | 6.4        | 144.         | 2480.      |
| Virgin=Present                       | 0.0          | 0.3        | 1.8        | 111.         | 1895.      |
| Richland Creek near Hecker           |              |            |            |              |            |
| Record (1969-1988)                   | 5.1          | 8.2        | 12.        | 109.         | 1776.      |
| Virgin                               | 0.0          | 0.4        | 2.5        | 93.          | 1616.      |
| Present                              | 4.8          | 8.5        | 12.        | 104.         | 1634.      |
| Silver Creek near Freeburg           |              |            |            |              |            |
| Record (1970-1988)                   | 1.2          | 7.7        | 19.        | 357.         | 4392.      |
| Virgin                               | 0.4          | 3.2        | 12.        | 329.         | 4414.      |
| Present                              | 3.2          | 9.1        | 20.        | 338.         | 4378.      |

## ESTIMATING FLOW AT UNGAGED SITES

The estimation of virgin flow characteristics at an ungaged location involves two specific steps: 1) the estimation of the virgin flow conditions using equations developed with regression analyses, and 2) adjustment of this estimate when flow statistics are available from records at gaging stations on the same stream. The present flow conditions are estimated from the virgin flow values with an evaluation of the effects of flow modifiers: upstream reservoirs, withdrawals, and effluent discharges. The methodologies for evaluating these flow modifiers were presented in the section, "Defining Virgin and Present Flow Conditions from Streamflow Records."

### Virgin Flow Equations

Variations in the virgin flow from one watershed to another are theoretically associated with a number of physical (topographic, geologic, and climatic) characteristics of the basin. In the following analysis, three of these watershed characteristics are used to define differences in streamflow: 1) total drainage area of the stream, 2) average permeability of the subsoil, and 3) annual average excess precipitation (precipitation minus evapotranspiration).

The basic equation used to estimate the flow values for ungaged sites of all 154 streamflow parameters used in the streamflow assessment model is:

$$Q_x = \min \{ Q_{\text{mean}} [ a + b K + c DA ] - 0.05 , 0 \} \quad (12)$$

where  $Q_x$  (cfs) is any flow parameter estimated in the model;  $Q_{\text{mean}}$  (cfs) is the mean flow at the location;  $K$  (inches per hour) is the average subsoil permeability of the watershed; and  $DA$  (square miles) is the total drainage area. The mean flow can be determined from estimates of the average annual values for precipitation,  $P$  (inches), and evapotranspiration,  $ET$  (inches) over the watershed:

$$Q_{\text{mean}} = 0.0738 DA (P-ET) \quad (13)$$

Two sets of the parameters used in equation 12,  $a$ ,  $b$ , and  $c$ , were estimated using a least squares regression procedure. The first set of parameters was developed by including only streamflow data from the gages in the Bloomington Ridged Plain in the regression procedure. The second set of parameters was developed using streamflow data from gages in the Springfield Plain and the Mt. Vernon Hill Country. Fourteen USGS gaging stations were included in the sample population from which the first set of parameters was developed. These stations are listed in table 12. The second set of parameters was developed using 17 gaging stations, also listed in table 12. These stations were selected from a list of all USGS stations located

**Table 12. USGS Gaging Stations Used in the Regression Analysis of Virgin Flow**

**a) Bloomington Ridged Plain**

| USGS station # | Station name                       | Drainage area (mi <sup>2</sup> ) | Subsoil permeability (in/hr) | Mean annual runoff (in) |
|----------------|------------------------------------|----------------------------------|------------------------------|-------------------------|
| 05-439500      | South Br Kickapoo Cr near Fairdale | 387.                             | 1.08                         | 9.10                    |
| 05-525500      | Sugar Creek at Milford             | 446.                             | 1.45                         | 11.00                   |
| 05-537500      | Long Run near Lemont               | 20.9                             | 0.40                         | 10.80                   |
| 05-546500      | Fox River at Wilmot, WI            | 868.                             | 3.74                         | 6.95                    |
| 05-550500      | Poplar Creek near Elgin            | 35.2                             | 1.16                         | 9.10                    |
| 05-554500      | Vermilion River near Pontiac       | 579.                             | 0.60                         | 9.10                    |
| 05-566500      | East Br Panther Cr near El Paso    | 28.8                             | 0.60                         | 9.00                    |
| 05-567500      | Mackinaw River near Congerville    | 675.                             | 0.73                         | 10.20                   |
| 05-572000      | Sangamon River at Monticello       | 550.                             | 0.71                         | 10.00                   |
| 05-579500      | Lake Fork near Cornland            | 214.                             | 1.05                         | 9.80                    |
| 05-580000      | Kickapoo Creek near Waynesville    | 227.                             | 0.77                         | 9.60                    |
| 05-590000      | Kaskaskia Ditch near Bondville     | 12.4                             | 0.77                         | 10.45                   |
| 05-591500      | Asa Creek near Sullivan            | 8.0                              | 0.77                         | 10.45                   |
| 05-592000      | Kaskaskia River at Shelbyville     | 1054.                            | 0.54                         | 10.48                   |

**b) Springfield Plain and Mt. Vernon Hill Country**

| USGS station # | Station name                          | Drainage area (mi <sup>2</sup> ) | Subsoil permeability (in/hr) | Mean annual runoff (in) |
|----------------|---------------------------------------|----------------------------------|------------------------------|-------------------------|
| 03-344500      | Range Creek near Casey                | 7.6                              | 0.60                         | 11.00                   |
| 03-334600      | North Fork Embarras River near Oblong | 318.                             | 0.65                         | 11.10                   |
| 03-378635      | Little Wabash River near Effingham    | 240.                             | 0.60                         | 10.80                   |
| 03-380500      | Skillet Fork at Wayne City            | 464.                             | 0.13                         | 11.90                   |
| 05-574000      | South Fork Sangamon R near Nokomis    | 11.0                             | 0.40                         | 9.60                    |
| 05-586800      | Otter Creek near Palmyra              | 61.1                             | 0.40                         | 8.90                    |
| 05-587000      | Macoupin Creek near Kane              | 868.                             | 0.48                         | 8.43                    |
| 05-588000      | Indian Creek at Wanda                 | 36.7                             | 0.86                         | 9.35                    |
| 05-592300      | Wolf Creek near Beecher City          | 47.9                             | 0.28                         | 10.65                   |
| 05-593575      | Little Crooked Creek near New Minden  | 84.3                             | 0.44                         | 10.62                   |
| 05-593600      | Bluegrass Creek near Raymond          | 17.2                             | 0.40                         | 9.35                    |
| 05-593900      | East Fork Shoal Creek near Coffeen    | 55.5                             | 0.42                         | 9.72                    |
| 05-594000      | Shoal Creek near Breese               | 735                              | 0.58                         | 9.66                    |
| 05-594450      | Silver Creek near Troy                | 154                              | 0.78                         | 9.57                    |
| 05-595500      | Marys River near Sparta               | 17.8                             | 0.22                         | 10.50                   |
| 05-597500      | Crab Orchard Creek near Marion        | 31.7                             | 0.12                         | 11.20                   |
| 05-599000      | Beaucoup Creek near Matthews          | 292.                             | 0.18                         | 10.90                   |

within their respective physiographic regions, and whose period of record included the major portion of the years 1949-1988. The 1949-1988 period was chosen to maximize the number of stations that could be included in the analysis, while still retaining a predominant portion of the total available record. Several other stations, not listed, fit these criteria but were not used in the analysis because their records included significant influence from reservoirs, major effluent discharges, or other anthropogenic influences. Therefore the flows at these stations represent the virgin (or near-virgin) flow conditions of regional streams.

Coefficients for the virgin flow equations developed from regression analysis of values from these gaging stations are listed in table 13. Some of the least-squares estimates of parameters a, b, and c were modified so that a smooth transition might exist between estimates of related parameters. For example, the estimate of the 7-day, 25-year low flow (Q7,25) must always fall between the values of the Q7,10 and Q7,50. In these cases a higher error of estimate was accepted to achieve the proper relationships between parameters. These equations should be used only for watersheds between 10 and 1,000 mi<sup>2</sup>.

#### *Application of the Regression Equations*

The application of the equations is illustrated by the following example. Assume that a watershed exists with the following characteristics:

Drainage area = 62 square miles  
 Average soil permeability = 0.48 inch per hour  
 Average annual precipitation = 40.2 inches  
 Average annual evapotranspiration = 30.0 inches  
 Physiographic region: Springfield Plain

and that the following estimates of the annual flow duration are desired: Q98, Q90, Q75, Q10, and Q02. The virgin flow coefficients are taken from table 13 and used in the following computations:

$$Q_{\text{mean}} = .0738 (62) (40.2 - 30.0) = 46.7 \text{ cfs}$$

$$Q_{98} = \min (46.7 [- 0.00174 + 0.0000068 (62) + 0.00190 (0.48)] - 0.05, 0) \\ = \min \{- 0.07, 0\} = 0.0 \text{ cfs}$$

$$Q_{90} = 46.7 [- 0.00180 + 0.0000211 (62) + 0.00338 (0.48)] - 0.05 = 0.03 \text{ cfs}$$

$$Q_{75} = 46.7 [0.00227 + 0.0000489 (62) + 0.01802 (0.48)] - 0.05 = 0.6 \text{ cfs}$$

$$Q_{50} = 46.7 [0.03994 + 0.000124 (62) + 0.09961 (0.48)] - 0.05 = 4.4 \text{ cfs}$$

$$Q_{25} = 46.7 [0.29886 + 0.000381 (62) + 0.20408 (0.48)] - 0.05 = 20 \text{ cfs}$$

$$Q_{10} = 46.7 [1.80311 + 0.001011 (62) - 0.10537 (0.48)] - 0.05 = 85 \text{ cfs}$$

$$Q_{02} = 46.7 [11.03862 - 0.00311 (62) - 0.4448 (0.48)] - 0.05 = 496 \text{ cfs}$$

**Table 13. Regression Coefficients for Virgin Flow Equations (Using Equations 12 and 13)**

$$Q_{\text{mean}} = 0.0738 \text{ DA (P-ET)}$$

$$Q_x = \min \{ Q_{\text{mean}} [ a + b K + c \text{ DA} ] - 0.05, 0 \}$$

|                      | Region 1<br>(Springfield Plain-Aft. Vernon Hill Country) |           |          |                           | Region 2<br>(Bloomington Ridged Plain) |           |          |                           |
|----------------------|--|-----------|----------|---------------------------|--|-----------|----------|---------------------------|
|                      | a  | b         | c        | c <sub>e</sub><br>(error) | a                                      | b         | c        | c <sub>e</sub><br>(error) |
| <b>Flow Duration</b> |  |           |          |                           |  |           |          |                           |
| Q01                  | 18.42243   | -0.00949  | 0.720    | 2.0539                    | 11.37308                               | -0.00118  | -1.44505 | 0.8389                    |
| Q02                  | 11.03862   | -0.00311  | -0.4448  | 0.7633                    | 7.78878                                | -0.00074  | -0.80458 | 0.4752                    |
| Q05                  | 4.44878  | 0.001337  | -0.51909 | 0.5315                    | 4.21772                                | 0.0000246 | -0.29777 | 0.2523                    |
| Q10                  | 1.80311  | 0.001011  | -0.10537 | 0.3623                    | 2.40866                                | 0.000266  | -0.08557 | 0.1349                    |
| Q15                  | 0.87690  | 0.000699  | 0.09839  | 0.2258                    | 1.63600                                | 0.000218  | 0.00803  | 0.0927                    |
| Q25                  | 0.29886  | 0.000381  | 0.20408  | 0.1096                    | 0.90690                                | 0.000179  | 0.05760  | 0.0645                    |
| Q40                  | 0.08930  | 0.000182  | 0.14334  | 0.0508                    | 0.42365                                | 0.000102  | 0.07891  | 0.0577                    |
| Q50                  | 0.03994  | 0.000124  | 0.09961  | 0.0357                    | 0.23094                                | 0.0000731 | 0.09085  | 0.0495                    |
| Q60                  | 0.01774  | 0.0000833 | 0.05991  | 0.0235                    | 0.09932                                | 0.0000437 | 0.09550  | 0.0398                    |
| Q75                  | 0.00227  | 0.0000489 | 0.01802  | 0.0102                    | -0.00634                               | 0.0000114 | 0.08830  | 0.0224                    |
| Q85                  | -0.00128   | 0.0000291 | 0.00612  | 0.0055                    | -0.02532                               | 0.0000112 | 0.07129  | 0.0140                    |
| Q90                  | -0.00180   | 0.0000211 | 0.00338  | 0.0046                    | -0.02705                               | 0.0000104 | 0.06112  | 0.0118                    |
| Q95                  | -0.00179   | 0.0000127 | 0.00240  | 0.0029                    | -0.02661                               | 0.0000075 | 0.05094  | 0.0092                    |
| Q98                  | -0.00174   | 0.0000068 | 0.00190  | 0.0013                    | -0.02410                               | 0.0000046 | 0.04183  | 0.0074                    |
| Q99                  | -0.00167   | 0.0000042 | 0.00130  | 0.0012                    | -0.02282                               | 0.0000037 | 0.03685  | 0.0065                    |
| <b>Low Flows</b>     |  |           |          |                           |  |           |          |                           |
| Q1,2                 | -0.00120   | 0.0000161 | 0.00233  | 0.0034                    | -0.02423                               | 0.0000055 | 0.05223  | 0.0110                    |
| Q1,10                | -0.00060   | 0.0000023 | 0.00040  | 0.0008                    | -0.01993                               | 0.0000042 | 0.03045  | 0.0056                    |
| Q1,25                | -0.00060   | 0.0000007 | 0.00008  | 0.0008                    | -0.01774                               | 0.0000034 | 0.02497  | 0.0045                    |
| Q1,50                | -0.00060   | 0.0000007 | 0.00006  | 0.0007                    | -0.01569                               | 0.0000044 | 0.01910  | 0.0038                    |
| Q7,2                 | -0.00110   | 0.0000180 | 0.00280  | 0.0037                    | -0.02511                               | 0.0000039 | 0.05874  | 0.0121                    |
| Q7,10                | -0.00060   | 0.0000033 | 0.00050  | 0.0007                    | -0.02263                               | 0.0000042 | 0.03568  | 0.0065                    |
| Q7,25                | -0.00060   | 0.0000010 | 0.00010  | 0.0007                    | -0.01967                               | 0.0000044 | 0.02810  | 0.0048                    |
| Q7,50                | -0.00060   | 0.0000009 | 0.00008  | 0.0007                    | -0.01712                               | 0.0000052 | 0.02150  | 0.0038                    |
| Q15,2                | -0.00110   | 0.0000218 | 0.00353  | 0.0043                    | -0.02619                               | 0.0000034 | 0.06562  | 0.0128                    |
| Q15,10               | -0.00060   | 0.0000035 | 0.00064  | 0.0007                    | -0.02416                               | 0.0000039 | 0.04020  | 0.0078                    |
| Q15,25               | -0.00050   | 0.0000012 | 0.00020  | 0.0008                    | -0.02050                               | 0.0000038 | 0.03100  | 0.0058                    |
| Q15,50               | -0.00060   | 0.0000011 | 0.00016  | 0.0005                    | -0.01820                               | 0.0000044 | 0.02500  | 0.0042                    |
| Q31,2                | -0.00021   | 0.0000300 | 0.00688  | 0.0058                    | -0.02565                               | 0.0000001 | 0.07326  | 0.0142                    |
| Q31,10               | -0.00075   | 0.0000053 | 0.00134  | 0.0009                    | -0.02420                               | 0.0000025 | 0.04434  | 0.0087                    |
| Q31,25               | -0.00049   | 0.0000031 | 0.00038  | 0.0007                    | -0.02070                               | 0.0000026 | 0.03506  | 0.0067                    |
| Q31,50               | -0.00062   | 0.0000016 | 0.00031  | 0.0004                    | -0.01840                               | 0.0000035 | 0.02800  | 0.0047                    |

Table 13. Continued

|                       | Region 1 |            |          |                           | Region 2  |            |          |                           |
|-----------------------|----------|------------|----------|---------------------------|-----------|------------|----------|---------------------------|
|                       | a        | b          | c        | c <sub>e</sub><br>(error) | a         | b          | c        | c <sub>e</sub><br>(error) |
| <b>Low Flows</b>      |          |            |          |                           |           |            |          |                           |
| Q61.2                 | 0.005456 | 0.0000042  | 0.01947  | 0.0085                    | -0.02273  | 0.0000002  | 0.08503  | 0.0175                    |
| Q61.10                | -0.00090 | 0.0000010  | 0.00248  | 0.0020                    | -0.02436  | 0.0000030  | 0.04851  | 0.0090                    |
| Q61.25                | -0.00007 | 0.0000056  | 0.00153  | 0.0015                    | -0.02157  | 0.0000027  | 0.03834  | 0.0072                    |
| 061,50                | -0.00077 | 0.0000033  | 0.00108  | 0.0011                    | -0.01852  | 0.0000035  | 0.03072  | 0.0054                    |
| Q91.2                 | 0.012613 | 0.0000548  | 0.05235  | 0.0132                    | -0.01224  | -0.0000064 | 0.09576  | 0.0202                    |
| Q91.10                | -0.00023 | 0.0000155  | 0.00302  | 0.0039                    | -0.02687  | 0.0000054  | 0.05407  | 0.0102                    |
| Q91.25                | -0.00057 | 0.0000083  | 0.00174  | 0.0024                    | -0.02309  | 0.0000043  | 0.04221  | 0.0077                    |
| Q91.50                | -0.00084 | 0.0000052  | 0.00167  | 0.0018                    | -0.01836  | 0.0000043  | 0.03279  | 0.0060                    |
| <b>Drought Flows</b>  |          |            |          |                           |           |            |          |                           |
| M6,10                 | 0.00690  | 0.0000187  | 0.02686  | 0.0150                    | -0.02025  | 0.0000126  | 0.06140  | 0.0269                    |
| M6,25                 | 0.00013  | 0.0000129  | 0.01242  | 0.0057                    | -0.02578  | 0.0000134  | 0.05318  | 0.0199                    |
| Me,50                 | -0.00123 | 0.0000090  | 0.00713  | 0.0036                    | -0.02708  | 0.0000112  | 0.04929  | 0.0170                    |
| M9,10                 | 0.07385  | 0.0000079  | 0.05262  | 0.0390                    | 0.05645   | 0.0000043  | 0.04913  | 0.0692                    |
| M9,25                 | 0.03346  | 0.0000041  | 0.02262  | 0.0247                    | 0.01053   | 0.0000042  | 0.05574  | 0.0392                    |
| Mg,50                 | 0.01957  | -0.0000012 | 0.00546  | 0.0167                    | -0.00277  | -0.0000013 | 0.05299  | 0.0280                    |
| M124.0                | 0.19903  | 0.0000437  | 0.00088  | 0.0533                    | 0.21441   | 0.0000233  | 0.05117  | 0.1559                    |
| MI 2,25               | 0.08679  | 0.0000093  | 0.02219  | 0.0366                    | 0.09882   | -0.0000021 | 0.06497  | 0.0945                    |
| MI 2,50               | 0.04899  | -0.0000011 | 0.02374  | 0.0315                    | 0.05853   | -0.0000037 | 0.06243  | 0.0674                    |
| M18.10                | 0.25339  | 0.0000211  | 0.01573  | 0.0686                    | 0.30235   | 0.0000773  | 0.02324  | 0.1973                    |
| MI 8,25               | 0.12424  | 0.0000101  | 0.01173  | 0.0469                    | 0 J. 3603 | 0.0000199  | 0.04706  | 0.1129                    |
| MI 8,50               | 0.07284  | -0.0000068 | 0.01646  | 0.0385                    | 0.08595   | -0.0000018 | 0.05623  | 0.0858                    |
| M30IO                 | 0.42408  | 0.0000323  | 0.03910  | 0.0456                    | 0.57779   | 0.0000312  | 0.01697  | 0.3370                    |
| M30.25                | 0.23584  | 0.0000206  | -0.00989 | 0.0529                    | 0.28821   | 0.0000074  | 0.02383  | 0.1933                    |
| M30.50                | 0.15165  | 0.0000114  | 0.00294  | 0.0504                    | 0.20469   | -0.0000020 | 0.04028  | 0.1382                    |
| M54.10                | 0.70974  | -0.0000053 | 0.19861  | 0.0931                    | 0.82105   | -0.0000035 | 0.02720  | 0.4707                    |
| M54.25                | 0.39877  | -0.0000014 | 0.10930  | 0.1092                    | 0.46537   | 0.0000271  | 0.03804  | 0.2908                    |
| M64,50                | 0.24463  | -0.0000053 | 0.16043  | 0.1145                    | 0.32438   | -0.0000061 | 0.04610  | 0.2116                    |
| <b>January Flows</b>  |          |            |          |                           |           |            |          |                           |
| Jan-02                | 1417886  | -0.00525   | 0.93757  | 1.6474                    | 8.25623   | 0.000282   | -1.38139 | 1.2030                    |
| Jan-10                | 2.55000  | 0.00140    | 0.10000  | 0.9891                    | 2.06431   | 0.001110   | -0.42050 | 0.3917                    |
| Jan-25                | 0.51089  | 0.000441   | 0.12079  | 0.1628                    | 0.72872   | 0.000597   | -0.14009 | 0.1719                    |
| Jan-50                | 0.09380  | 0.000133   | 0.07468  | 0.0536                    | 0.22011   | 0.000232   | 0.00668  | 0.0760                    |
| Jan-75                | 0.02084  | 0.0000331  | 0.03835  | 0.0254                    | 0.00531   | 0.0000419  | 0.06118  | 0.0191                    |
| Jan-90                | 0.00141  | 0.0000194  | 0.00059  | 0.0071                    | -0.02721  | 0.0000128  | 0.05269  | 0.0106                    |
| Jan-98                | -0.00125 | 0.0000074  | 0.00222  | 0.0032                    | -0.02804  | 0.0000083  | 0.04232  | 0.0085                    |
| JANAVG                | 1.30080  | -0.000086  | 0.07350  | 0.1487                    | 0.88842   | 0.000031   | -0.12603 | 0.1175                    |
| <b>February Flows</b> |          |            |          |                           |           |            |          |                           |
| Feb-02                | 17.75254 | -0.00708   | 1.25386  | 3.9959                    | 9.28448   | -0.00074   | -1.28014 | 1.0674                    |
| Feb-10                | 3.54330  | 0.002811   | 0.00405  | 0.8385                    | 2.98910   | 0.000841   | -0.48225 | 0.4091                    |
| Feb-25                | 0.89520  | 0.000806   | 0.09344  | 0.2400                    | 1.27979   | 0.000500   | -0.20344 | 0.2485                    |
| Feb-50                | 0.21480  | 0.000279   | 0.13868  | 0.0761                    | 0.39966   | 0.000239   | -0.02031 | 0.1236                    |
| Feb-75                | 0.06917  | 0.000057   | 0.05541  | 0.0474                    | 0.09329   | 0.0000907  | 0.03700  | 0.0479                    |
| Feb-90                | 0.01586  | 0.0000178  | 0.02119  | 0.0209                    | -0.02533  | 0.0000489  | 0.05759  | 0.0139                    |
| Feb-98                | 0.00082  | 0.0000106  | 0.00481  | 0.0047                    | -0.02987  | 0.0000156  | 0.04998  | 0.0098                    |
| FEBAVG                | 1.69700  | 0.000139   | 0.05162  | 0.2286                    | 1.25872   | 0.000229   | -0.16287 | 0.1879                    |



Table 13. Continued

|                    | Region 1 |            |          |                          | Region 2 |           |          |                          |
|--------------------|----------|------------|----------|--------------------------|----------|-----------|----------|--------------------------|
|                    | a        | b          | c        | <sup>ce</sup><br>(error) | a        | b         | c        | <sup>ce</sup><br>(error) |
| <u>March Flows</u> |          |            |          |                          |          |           |          |                          |
| Mar-02             | 20.00000 | -0.00800   | -3.23628 | 2.9717                   | 1019418  | -0.00148  | -0.71963 | 1.3390                   |
| Mar-10             | 4.70000  | 0.00260    | -0.70000 | 1.2786                   | 3.94080  | -0.00034  | 0.13784  | 0.5570                   |
| Mar-25             | 1.20000  | 0.000826   | 0.20000  | 0.4104                   | 1.79299  | 0.000244  | 0.21239  | 0.2611                   |
| Mar-50             | 0.42717  | 0.000318   | 0.14318  | 0.1460                   | 0.80366  | 0.000162  | 0.15612  | 0.1055                   |
| Mar-75             | 0.16536  | 0.000136   | 0.08438  | 0.0576                   | 0.31649  | 0.000173  | 0.08655  | 0.0721                   |
| Mar-90             | 0.08000  | 0.000056   | 0.04000  | 0.0366                   | 0.12243  | 0.0000955 | 0.07008  | 0.0501                   |
| Mar-98             | 0.01700  | -0.0000059 | 0.00916  | 0.0232                   | -0.00969 | 0.0000468 | 0.07026  | 0.0270                   |
| MARAVG             | 1.96200  | 0.0000963  | -0.02263 | 0.3110                   | 1.72251  | -0.00003  | 0.07040  | 0.1702                   |
| <u>April Flows</u> |          |            |          |                          |          |           |          |                          |
| Apr-02             | 17.50000 | -0.00601   | -3.60000 | 2.5266                   | 11.21738 | 0.001142  | -1.82310 | 1.2877                   |
| Apr-10             | 3.74957  | 0.00257    | -0.84995 | 1.0453                   | 4.57544  | 0.000853  | -0.53006 | 0.6603                   |
| Apr-25             | 0.84882  | 0.001002   | 0.34495  | 0.3515                   | 2.35265  | 0.000548  | -0.12227 | 0.2950                   |
| Apr-50             | 0.26710  | 0.000329   | 0.20292  | 0.1354                   | 1.12176  | 0.000191  | 0.07607  | 0.1683                   |
| Apr-75             | 0.10274  | 0.000138   | 0.12870  | 0.0599                   | 0.51502  | 0.0000397 | 0.10793  | 0.0849                   |
| Apr-90             | 0.03715  | 0.0000958  | 0.08290  | 0.0307                   | 0.23084  | 0.0000814 | 0.07838  | 0.0613                   |
| Apr-98             | 0.01531  | 0.0000244  | 0.02121  | 0.0273                   | 0.03372  | 0.0000406 | 0.07416  | 0.0402                   |
| APRAVG             | 1.72232  | 0.0000882  | 0.05553  | 0.2468                   | 2.07532  | 0.000248  | -0.12209 | 0.2123                   |
| <u>May Flows</u>   |          |            |          |                          |          |           |          |                          |
| May-02             | 13.27731 | -0.00387   | -4.08167 | 3.9642                   | 9.59296  | -0.00047  | -1.62335 | 1.4765                   |
| May-10             | 1.63747  | 0.001674   | -0.32906 | 0.4785                   | 3.18388  | 0.000928  | -0.43881 | 0.3242                   |
| May-25             | 0.32784  | 0.000607   | 0.23339  | 0.1576                   | 1.47506  | 0.000610  | -0.11808 | 0.1741                   |
| May-50             | 0.09379  | 0.000216   | 0.15621  | 0.0753                   | 0.73953  | 0.000271  | -0.00660 | 0.1025                   |
| May-75             | 0.03425  | 0.000107   | 0.07490  | 0.0343                   | 0.38646  | 0.000148  | 0.02281  | 0.0633                   |
| May-90             | 0.01219  | 0.0000758  | 0.03794  | 0.0217                   | 0.22235  | 0.0000858 | 0.02546  | 0.0384                   |
| May-98             | 0.00277  | 0.000023   | 0.00730  | 0.0098                   | 0.07839  | 0.0000291 | 0.03031  | 0.0375                   |
| MAYAVG             | 0.99000  | 0.00009    | 0.08324  | 0.2776                   | 1.55688  | 0.000261  | -0.16939 | 0.0986                   |
| <u>June Flows</u>  |          |            |          |                          |          |           |          |                          |
| Jun-02             | 8.00000  | -0.00247   | 1.60000  | 1.7679                   | 10.91530 | -0.00161  | -1.89561 | 1.7579                   |
| Jun-10             | 0.80000  | 0.001363   | 0.45000  | 0.5061                   | 3.16795  | 0.000485  | -0.43261 | 0.4487                   |
| Jun-25             | 0.15000  | 0.000519   | 0.21000  | 0.1509                   | 1.25134  | 0.000416  | -0.11455 | 0.1973                   |
| Jun-50             | 0.01141  | 0.000156   | 0.13895  | 0.0503                   | 0.49775  | 0.000183  | -0.00025 | 0.0986                   |
| Jun-75             | 0.00108  | 0.0000826  | 0.04681  | 0.0232                   | 0.22252  | 0.000101  | 0.02485  | 0.0590                   |
| Jun-90             | 0.00082  | 0.0000457  | 0.01183  | 0.0117                   | 0.10236  | 0.0000482 | 0.03529  | 0.0420                   |
| Jun-98             | -0.00216 | 0.0000224  | 0.00444  | 0.0057                   | 0.01802  | 0.0000220 | 0.04506  | 0.0275                   |
| JUNAVG             | 0.79000  | 0.0000908  | 0.18700  | 0.1687                   | 1.47677  | 0.0000147 | -0.16798 | 0.2120                   |
| <u>July Flows</u>  |          |            |          |                          |          |           |          |                          |
| Jul-02             | 5.55417  | -0.00014   | 1.57121  | 2.2013                   | 5.95937  | -0.00090  | -0.61420 | 0.9058                   |
| Jul-10             | 0.35317  | 0.001166   | 0.49473  | 0.2092                   | 1.41917  | 0.000327  | -0.05925 | 0.2643                   |
| Jul-25             | 0.01908  | 0.000305   | 0.18293  | 0.0459                   | 0.53224  | 0.000230  | 0.02455  | 0.1362                   |
| Jul-50             | 0.00234  | 0.000105   | 0.05401  | 0.0200                   | 0.18523  | 0.000138  | 0.03742  | 0.0683                   |
| Jul-75             | -0.00304 | 0.0000556  | 0.01755  | 0.0088                   | 0.05286  | 0.0000588 | 0.04572  | 0.0368                   |
| Jul-90             | -0.00315 | 0.0000294  | 0.00651  | 0.0059                   | 0.00403  | 0.0000224 | 0.04475  | 0.0205                   |
| Jul-98             | -0.00195 | 0.0000058  | 0.00270  | 0.0027                   | -0.00858 | 0.0000132 | 0.03148  | 0.0106                   |
| JULAVG             | 0.47205  | 0.0000055  | 0.24078  | 0.1528                   | 0.73114  | 0.0000116 | -0.01921 | 0.0948                   |

**Table 13. Concluded**

|                               | Region 1 |            |          |                           | Region 2 |            |          |                           |
|-------------------------------|----------|------------|----------|---------------------------|----------|------------|----------|---------------------------|
|                               | a        | b          | c        | c <sub>e</sub><br>(error) | a        | b          | c        | c <sub>e</sub><br>(error) |
| <b><u>August Flows</u></b>    |          |            |          |                           |          |            |          |                           |
| Aug-02                        | 2.49621  | 0.001312   | 0.08668  | 0.7351                    | 4.39597  | -0.00099   | -0.35585 | 0.9775                    |
| Aug-10                        | 0.08939  | 0.000537   | 0.30823  | 0.0692                    | 0.51588  | 0.0000056  | 0.18036  | 0.1606                    |
| Aug-25                        | 0.01582  | 0.000162   | 0.06025  | 0.0246                    | 0.08561  | 0.0000401  | 0.14258  | 0.0642                    |
| Aug-50                        | 0.00053  | 0.000071   | 0.02050  | 0.0102                    | 0.00366  | 0.0000234  | 0.08964  | 0.0340                    |
| Aug-75                        | -0.00358 | 0.0000383  | 0.00810  | 0.0046                    | -0.01262 | 0.0000109  | 0.05886  | 0.0180                    |
| Aug-90                        | -0.00292 | 0.0000197  | 0.00437  | 0.0038                    | -0.01516 | 0.0000069  | 0.04372  | 0.0115                    |
| Aug-98                        | -0.00150 | 0.0000051  | 0.00130  | 0.0020                    | -0.01444 | 0.0000040  | 0.03077  | 0.0068                    |
| AUGAVG                        | 0.25437  | 0.0000771  | 0.12240  | 0.1308                    | 0.37171  | -0.000074  | 0.06242  | 0.0830                    |
| <b><u>September Flows</u></b> |          |            |          |                           |          |            |          |                           |
| Sep-02                        | 2.15558  | -0.00024   | -0.16364 | 0.5518                    | 4.06000  | -0.00085   | -0.24500 | 1.5610                    |
| Sep-10                        | 0.12855  | 0.000269   | 0.12135  | 0.1121                    | 0.44585  | -0.000037  | 0.23617  | 0.3236                    |
| Sep-25                        | 0.01200  | 0.0000877  | 0.05000  | 0.0307                    | 0.01076  | 0.0000195  | 0.14930  | 0.0712                    |
| Sep-50                        | 0.00120  | 0.0000426  | 0.00746  | 0.0072                    | -0.03539 | 0.0000034  | 0.10176  | 0.0247                    |
| Sep-75                        | -0.00176 | 0.0000215  | 0.00297  | 0.0047                    | -0.03059 | 0.0000079  | 0.06149  | 0.0127                    |
| Sep-90                        | -0.00130 | 0.0000092  | 0.00159  | 0.0019                    | -0.02485 | 0.0000055  | 0.04283  | 0.0084                    |
| Sep-98                        | -0.00095 | 0.0000018  | 0.00056  | 0.0004                    | -0.01945 | 0.0000040  | 0.02915  | 0.0061                    |
| SEPAVG                        | 0.19537  | -0.000036  | 0.03143  | 0.0576                    | 0.33055  | -0.000094  | 0.07743  | 0.1099                    |
| <b><u>October Flows</u></b>   |          |            |          |                           |          |            |          |                           |
| Oct-02                        | 2.38630  | 0.001345   | -0.39068 | 1.2584                    | 3.74951  | -0.00098   | -0.13493 | 0.8482                    |
| Oct-10                        | 0.05523  | 0.000253   | 0.34084  | 0.0744                    | 0.76678  | 0.0000512  | 0.15624  | 0.2924                    |
| Oct-25                        | 0.00961  | 0.0000904  | 0.08963  | 0.0407                    | 0.11210  | 0.0000028  | 0.18260  | 0.1447                    |
| Oct-50                        | 0.00165  | 0.0000359  | 0.01540  | 0.0078                    | -0.03232 | -0.0000021 | 0.10654  | 0.0267                    |
| Oct-75                        | -0.00075 | 0.0000182  | 0.00202  | 0.0042                    | -0.03464 | 0.0000066  | 0.06865  | 0.0124                    |
| Oct-90                        | -0.00135 | 0.0000094  | 0.00188  | 0.0020                    | -0.02957 | 0.0000014  | 0.05162  | 0.0087                    |
| Oct-98                        | -0.00100 | 0.0000019  | 0.00064  | 0.0002                    | -0.02461 | 0.0000009  | 0.03825  | 0.0069                    |
| OCTAVG                        | 0.25704  | -0.0000078 | 0.03086  | 0.0984                    | 0.36037  | -0.000094  | 0.08168  | 0.1237                    |
| <b><u>November Flows</u></b>  |          |            |          |                           |          |            |          |                           |
| Nov-02                        | 5.77898  | 0.0000767  | 1.12593  | 3.3941                    | 3.91240  | -0.00071   | -0.30011 | 0.6226                    |
| Nov-10                        | 0.62512  | 0.000486   | 0.53505  | 0.4354                    | 1.09762  | 0.0000194  | 0.12568  | 0.3098                    |
| Nov-25                        | 0.10052  | 0.000153   | 0.18236  | 0.0585                    | 0.27637  | -0.0000070 | 0.19316  | 0.1791                    |
| Nov-50                        | 0.00836  | 0.0000714  | 0.07110  | 0.0216                    | -0.01876 | 0.0000042  | 0.15342  | 0.0523                    |
| Nov-75                        | -0.00064 | 0.0000279  | 0.01218  | 0.0072                    | -0.04706 | 0.0000175  | 0.09212  | 0.0175                    |
| Nov-90                        | -0.00183 | 0.0000147  | 0.00366  | 0.0041                    | -0.04239 | 0.0000111  | 0.06914  | 0.0130                    |
| Nov-98                        | -0.00143 | 0.0000038  | 0.00213  | 0.0008                    | -0.03462 | 0.0000073  | 0.05068  | 0.0104                    |
| NOAVG                         | 0.47819  | 0.0000413  | 0.19734  | 0.2463                    | 0.35071  | -0.000048  | 0.10102  | 0.1065                    |
| <b><u>December Flows</u></b>  |          |            |          |                           |          |            |          |                           |
| Dec-02                        | 10.24262 | -0.003     | 1.10000  | 4.5048                    | 6.80638  | -0.00014   | -1.16873 | 1.1576                    |
| Dec-10                        | 2.33709  | 0.001164   | 0.29357  | 1.1662                    | 1.79465  | -0.0000051 | -0.09807 | 0.3902                    |
| Dec-25                        | 0.38615  | 0.000363   | 0.22000  | 0.2372                    | 0.62957  | -0.000015  | 0.06041  | 0.1730                    |
| Dec-50                        | 0.07905  | 0.0000461  | 0.13951  | 0.0736                    | 0.12361  | 0.0000055  | 0.10328  | 0.0990                    |
| Dec-75                        | 0.00664  | 0.0000321  | 0.05290  | 0.0296                    | -0.02192 | 0.0000081  | 0.08007  | 0.0199                    |
| Dec-90                        | 0.00124  | 0.0000193  | 0.00418  | 0.0056                    | -0.03241 | 0.0000141  | 0.05693  | 0.0106                    |
| Dec-98                        | -0.00163 | 0.0000078  | 0.00288  | 0.0026                    | -0.03051 | 0.0000111  | 0.04412  | 0.0085                    |
| DECAVG                        | 1.09399  | -0.000062  | 0.15380  | 0.3614                    | 0.74290  | -0.000023  | -0.00911 | 0.1270                    |

### *Error in the Regression Model*

The regression relationship between the flow and watershed characteristics explains a high amount of the flow variance that exists between the gaging stations in the sample. The standard error of estimate for the virgin flow equations ( $s_e$ ), in cfs, is estimated as the product of the coefficient of error given in table 13 ( $c_e$ ) and the computed mean flow at the point of interest ( $Q_{mean}$ ):

$$s_e = c_e Q_{mean} \quad (14)$$

Computation of the standard error of estimate for the above application example is provided as follows:

$$s_e (Q98) = 46.7 * 0.0012 = 0.06 \text{ cfs}$$

$$s_e (Q90) = 46.7 * 0.0046 = 0.22 \text{ cfs}$$

$$s_e (Q75) = 46.7 * 0.0102 = 0.48 \text{ cfs}$$

$$s_e (Q50) = 46.7 * 0.0357 = 1.7 \text{ cfs}$$

$$s_e (Q25) = 46.7 * 0.1096 = 5.1 \text{ cfs}$$

$$s_e (Q10) = 46.7 * 0.3623 = 17 \text{ cfs}$$

$$s_e (Q02) = 46.7 * 0.7633 = 40 \text{ cfs}$$

### **Inclusion of Information from Nearby Gaged Sites**

The virgin flows computed at gaged sites will generally not be the same values as those estimated by the virgin flow equations; the computed value is always considered superior to that produced by the equations. For ungaged sites located on the same stream as a gage, the estimates of virgin flow should take advantage of the better information offered at the gage. In these cases the following methodologies are used to modify the virgin flow estimate.

Three different types of adjustments exist, depending upon where the ungaged site is located with respect to the gaged sites on the stream: 1) when a gage exists both upstream and downstream of the site; 2) when a gage exists only on the upstream side of the site; and 3) when a gage exists only on the downstream side of the site. Let the values estimated by the equations at the site of interest, the gage upstream, and the gage downstream be represented by  $q_{vi}$ ,  $q_{vu}$ , and  $q_{vd}$ , respectively. Also, let the difference between the virgin flow computed at the gage and the value estimated by the equations be represented by  $A_{qu}$  for the nearest upstream gage and  $A_{qd}$  for the nearest downstream gage. Then the adjustments made to compute the virgin flow,  $Q$ , are as follows:

For gages both upstream and downstream:

$$Q = q_{vi} + \Delta q_d - (\Delta q_d - \Delta q_u)(q_{vd} - q_{vi}) / (q_{vd} - q_{vu}) \quad (15)$$

For gages only on the upstream side:

$$Q = q_{vi} + \Delta q_u \quad (16)$$

For gages only on the downstream side:

$$Q = q_{vi} (1 + \Delta q_d / q_{vd}) \quad (17)$$

### **Verification of the Procedure to Estimate Flow at Ungaged Sites**

The validity of applying a regression equation to ungaged sites is related to the ability of the equation to produce good flow estimates for other gaging stations not used in the regression analysis. To evaluate this capability, flow duration values were estimated for four other locations: the Embarras River near Camargo, Spring Creek near Springfield, the Big Muddy River at Plumfield, and North Fork Mauvaise Terre Creek near Jacksonville. Three criteria were used in choosing these stations: 1) location in one of the physiographic regions also in the Kaskaskia watershed; 2) a period of record long enough to be close to the long-term conditions; and 3) a measured flow close to a virgin condition. The values of flow estimated by the virgin flow equations are compared with the flow estimates for records of these stations. For the Embarras River and Spring Creek gages, the equations perform extremely well in estimating the flow conditions at the stations. For the Big Muddy River and North Fork Mauvaise Terre Creek there exist some inconsistencies between the equations and the gaging record. These two gaging stations are located comparatively further away from the Kaskaskia River basin and may have watersheds with slightly different hydrologic or physiographic characteristics. Discretion should be used in applying the virgin flow equations to locations outside of the Kaskaskia watershed.

**Table 14. Estimation of Flow Duration Curves for Gaging Stations Outside the Kaskaskia River Basin**

|                   | <b>Embarras River near Camargo</b> |        | <b>Spring Creek near Springfield</b> |        |
|-------------------|------------------------------------|--------|--------------------------------------|--------|
|                   | <b>DA = 186 mi<sup>2</sup></b>     |        | <b>DA = 107 mi<sup>2</sup></b>       |        |
|                   | <b>K = 0.62 in/hr</b>              |        | <b>K = 0.48 in/hr</b>                |        |
|                   | <b>P-ET = 11.0 in</b>              |        | <b>P-ET = 8.6 in</b>                 |        |
|                   | <b>(Bloomington Ridged Plain)</b>  |        | <b>(Springfield Plain)</b>           |        |
|                   | Equation                           | Record | Equation                             | Record |
| Q <sub>mean</sub> | 151.                               | 157.   | 67.1                                 | 64.9   |
| Q <sub>99</sub>   | 0.0                                | 0.0    | 0.0                                  | 0.0    |
| Q <sub>98</sub>   | 0.3                                | 0.0    | 0.0                                  | 0.0    |
| Q <sub>95</sub>   | 0.8                                | 0.7    | 0.0                                  | 0.0    |
| Q <sub>90</sub>   | 1.8                                | 2.3    | 0.2                                  | 0.0    |
| Q <sub>85</sub>   | 3.0                                | 4.5    | 0.6                                  | 0.3    |
| Q <sub>75</sub>   | 7.4                                | 14.    | 2.5                                  | 2.5    |
| Q <sub>60</sub>   | 25.                                | 37.    | 10.                                  | 11.    |
| Q <sub>50</sub>   | 45.                                | 59.    | 19.                                  | 20.    |
| Q <sub>40</sub>   | 74.                                | 88.    | 32.                                  | 32.    |
| Q <sub>25</sub>   | 147.                               | 162.   | 64.                                  | 60.    |
| Q <sub>15</sub>   | 254.                               | 278.   | 112.                                 | 104.   |
| Q <sub>10</sub>   | 363.                               | 400.   | 161.                                 | 150.   |
| Q <sub>05</sub>   | 610.                               | 624.   | 274.                                 | 260.   |
| Q <sub>02</sub>   | 1081.                              | 1015.  | 491.                                 | 485.   |
| Q <sub>01</sub>   | 1551.                              | 1507.  | 708.                                 | 705.   |

|                   | <b>Big Muddy River at Plumfield</b> |        | <b>North Fork Mauvaise Terre Creek<br/>near Jacksonville</b> |        |
|-------------------|-------------------------------------|--------|--|--------|
|                   | <b>DA = 794 mi<sup>2</sup></b>      |        | <b>DA = 30.0 mi<sup>2</sup></b>                              |        |
|                   | <b>K=0.18in/hr</b>                  |        | <b>K=0.40in/hr</b>   |        |
|                   | <b>P-ET = 11.6 in</b>               |        | <b>P-ET = 8.4 in</b>   |        |
|                   | <b>(Mt. Vernon Hill Country)</b>    |        | <b>(Springfield Plain)</b>                                   |        |
|                   | Equation                            | Record | Equation   | Record |
| Q <sub>mean</sub> | 672.                                | 691.   | 18.6   | 18.4   |
| Q <sub>99</sub>   | 1.2                                 | 0.2    | 0.0  | 0.0    |
| Q <sub>98</sub>   | 2.6                                 | 0.8    | 0.0  | 0.0    |
| Q <sub>95</sub>   | 5.7                                 | 2.3    | 0.0  | 0.0    |
| Q <sub>90</sub>   | 10.                                 | 4.2    | 0.0  | 0.0    |
| Q <sub>85</sub>   | 15.                                 | 6.1    | 0.0  | 0.0    |
| Q <sub>75</sub>   | 29.                                 | 12.    | 0.2  | 0.7    |
| Q <sub>60</sub>   | 63.                                 | 35.    | 0.8  | 3.6    |
| Q <sub>50</sub>   | 104.                                | 70.    | 1.5  | 6.8    |
| Q <sub>40</sub>   | 173.                                | 155.   | 2.8  | 11.    |
| Q <sub>25</sub>   | 426.                                | 687.   | 7.2  | 19.    |
| Q <sub>15</sub>   | 970.                                | 1430.  | 17.  | 32.    |
| Q <sub>10</sub>   | 1732.                               | 2100.  | 33.  | 46.    |
| Q <sub>05</sub>   | 3632.                               | 3450.  | 80.  | 78.    |
| Q <sub>02</sub>   | 5724.                               | 5582.  | 134.   | 134.   |
| Q <sub>01</sub>   | 7395.                               | 7300.  | 339.   | 203.   |

## MODEL OPERATION

The Illinois Streamflow Assessment Model has three basic data components: 1) control points (gaging stations and other locations for which a full set of flow statistics is precomputed); 2) virgin flow equations, used to estimate the undisturbed flow at ungaged sites; and 3) flow modifiers (primarily effluent discharges) that are added to the flow. Methods for determining these components have been described in this report. A list of the locations and estimated flow for the control points and flow modifiers is given in appendices A and B. Flow conditions at reservoirs (which would ordinarily be considered flow modifiers) are provided in the list of control points. The location of all of these points and the drainage area and permeability information needed as independent variables in the virgin flow equations are included in a "network" component, the data for which are given in appendix C.

As the model user requests flow information at a particular site, the following series of computations is performed to provide the streamflow estimate:

1. Locate point and collect information on permeability and drainage area (from the network component).
2. Compute the mean flow (equation 13).
3. Compute the virgin flow estimates (equation 12, table 13); search upstream of the point of interest (using the network component) to identify the total area contributing to the low flow and compute subwatersheds independently.
4. Adjust virgin flow estimates using information from gaging stations along the same stream (using equations 15-17).
5. Add all flow modifiers between the point of interest and any upstream control points (add all flow modifiers in the basin if no upstream control points exist).
6. Compute loss of flow when an effluent is discharged into a dry stream (equations 4-5).
7. Add in the effect of user-supplied modifications to produce the altered flow condition.

The preceding steps are duplicated for any additional downstream locations for which the user requests flow information.

### Uncertainties of Flow Estimation

Every step in the computation of flow conditions includes some amount of uncertainty. For example, even at the most basic level, using data from stream gaging, some measurement error and uncertainty in the accuracy of the gage's rating curve must be accepted. The error in stream gaging is typically considered to be 10% to 15%. Additional uncertainties are associated with the

development of the hydrologic information presented in the streamflow assessment model. At gaged sites, errors may be expected in 1) the adjustment for period of record (a function of the total number of years extended and the correlation between the gage in question and the index station used for adjustment), and 2) the errors in estimating the frequency of low flows. An additional uncertainty is associated with 3) the separation of virgin flow and the flow modifiers. All of these errors differ from station to station. At ungaged sites, errors are associated with 4) the accuracy of the virgin flow equations, and 5) uncertainties in the model's algorithms that concern the effect of flow modifications on downstream sites. In this report, only the fourth error term is addressed (table 13), primarily because it is the only error term that is both quantifiable and universally applicable to all locations within the watershed.

The streamflow statistics represented in this model may occasionally be changed over time. Adjustments in flow values may occur because water-use practices will change, and additional years of gaging may provide additional information concerning long-term streamflow conditions. However, long-term virgin streamflow conditions in the future are expected to be similar to those of the past. Proper verification that the virgin flow in the past 40 years is typical of long-term conditions would require a large number of years of additional stream gage records. The greatest amount of uncertainty in the model output lies with the geographic limitation of the available data. For this reason, future improvement in the model's data is dependent on the procurement of flow data (additional stream gaging, low-flow discharge measurements at additional sites, or measurement of withdrawals and discharges).

## CONCLUSION

This report has presented the major analytical steps used to prepare the hydrologic data available for the Kaskaskia River basin for use in the Illinois Streamflow Assessment Model. The three basic steps involved in estimating flow at any site in the basin are: 1) use of the virgin flow regression equations; 2) adjustments in the virgin flow because of the proximity of gaging stations that have more precise information; and 3) the adjustment for the effects of modifications to the flow from effluent discharges, withdrawals, and reservoirs. Streamflow information is supplied in appendices A and B, and the watershed network that describes the relative location of these streamflow elements is provided in appendix C. This information will allow the user to follow these steps to estimate the flow statistics at any location in the basin (with drainage area greater than 10 mi<sup>2</sup>). However, the user will likely want to use *ILSAM* because the number of computations could be great. Readers are referred to the *Streamflow Assessment Model User's Guide* (Mills and Knapp, 1989) for a detailed description of how the model works. *ILSAM* is available from the Illinois State Water Survey on floppy diskettes for use on an IBM-PC/AT or compatible computer having a minimum random access memory of 512 K



## REFERENCES

- Durgunoglu, A., H.V. Knapp, and SA. Changnon, Jr. 1987. *PACE Watershed Model (PWM): Volume 1, Model Development*. Illinois State Water Survey Contract Report 437, 90 pp.
- Durgunoglu, A., and KP. Singh. 1989. *Optimal Use of the Kaskaskia Navigation Canal: Management Strategies and Guidelines*. Illinois State Water Survey Contract Report 461, 217 pp.
- Ekblaw, G.E. 1937. Surficial and Subsurface Geology and Structure, in *Physical, Economic, and Social Aspects of the Valley of the Kaskaskia River in the State of Illinois*. University of Illinois and the State Surveys, Champaign, 298 pp.
- Fehrenbacher, J.B., J.D. Alexander, I.J. Jansen, R.G. Darmody, R.A. Pope, M.A. Flock, E.E. Voss, J.W. Scott, W.F. Andrews, and L.J. Bushue. 1984. *Soils of Illinois*. University of Illinois Agricultural Experiment Station Bulletin 778.
- Illinois Bureau of the Budget. 1987. *Illinois Population Trends from 1980 to 2025*. 282 pp.
- Illinois State Planning Commission. 1938. *Report on the Kaskaskia River Basin*. Illinois Department of Public Works and Buildings, Division of Waterways, Springfield, 40 pp.
- Jones, D.M.A. 1966. *Variability of Evapotranspiration in Illinois*. Illinois State Water Survey Circular 89, 13 pp.
- Knapp, H.V. 1988. *Fox River Basin Streamflow Assessment Model: Hydrologic Analysis*. Illinois State Water Survey Contract Report 454, 109 pp.
- Knapp, H.V., M.L. Terstriep, KP. Singh, and D.C. Noel. 1985. *Sangamon River Basin Streamflow Assessment Model: Hydrologic Analysis*. Illinois State Water Survey Contract Report 368, 74 pp.
- Leighton, M.M., G.E. Ekblaw, and L. Horberg. 1948. *Physiographic Divisions of Illinois*. Illinois State Geological Survey Report of Investigation 129.
- Mills, E.P., and H.V. Knapp. 1989. *The Illinois Streamflow Assessment Model, Version 3.0: User's Guide*. Illinois State Water Survey Miscellaneous Publication 116, 32 pp.
- Roberts, W.J., and J.B. Stall. 1967. *Lake Evaporation in Illinois*. Illinois State Water Survey Report of Investigation 57, 44 pp.
- Runge, E.C.A., L.E. Taylor, and S.G. Carmer. 1969. *Soil Type Acreages for Illinois; Statewide and County Summaries*. University of Illinois Agricultural Experiment Station, Champaign.
- Singh, KP. 1972. *Plans for Meeting Water Requirements in the Kaskaskia River Basin, 1970-2020*. Illinois State Water Survey Report of Investigation 70, 24 pp.
- Singh, KP. 1977. *Water Supply from Shelbyville and Carlyle Lakes and Their Optimal Joint Operation*. Illinois State Water Survey Report of Investigation 84, 76 pp.

- Singh, K.P., S.M. Broeren, R.B. King, and M.L. Pubentz. 1988. *Future Water Demands of Public Surface Water Supply Systems in Illinois*. Illinois State Water Survey Contract Report 442, 51 pp.
- Stall, J.B., and Y.S. Fok. 1968. *Hydraulic Geometry of Illinois Streams*. University of Illinois Water Resources Center, Research Report No. 15.
- U.S. Bureau of the Census. 1980. *The 1980 Census of Population*.
- Wendland, W.M., J.L. Vogel, and S.A. Changnon, Jr. 1985. *Mean 1951-1980 Temperature and Precipitation for the North Central Region*. Illinois State Water Survey Miscellaneous Publication 84, 32 pp.

## Appendix A. Control Points: Location and Estimated Flow

| Name of control point                  | Virgin or present flow | Code | Mile  |
|--|------------------------|------|-------|
| 1) USGS Gage #05590000 Bondville       | Vir=Pre                | E    | 297.8 |
| 2) Kaskaskia River at Copper Slough    | Virgin                 | E    | 294.9 |
| 3) Kaskaskia River at Copper Slough    | Present                | E    | 294.9 |
| 4) Kaskaskia River at USICC Withdrawal | Virgin                 | E    | 273.1 |
| 5) Kaskaskia River at USICC Withdrawal | Present                | E    | 273.1 |
| 6) USGS Gage #05591200 Cooks Mills     | Virgin                 | E    | 244.8 |
| 7) USGS Gage #05591200 Cooks Mills     | Present                | E    | 244.8 |
| 8) USGS Gage #05592000 Shelbyville     | Virgin                 | E    | 204.7 |
| 9) USGS Gage #05592000 Shelbyville     | Present                | E    | 204.7 |
| 10) USGS Gage #05592100 Cowden         | Virgin                 | E    | 179.1 |
| 11) USGS Gage #05592100 Cowden         | Present                | E    | 179.1 |
| 12) USGS Gage #05592500 Vandalia       | Virgin                 | E    | 138.8 |
| 13) USGS Gage #05592500 Vandalia       | Present                | E    | 138.8 |
| 14) USGS Gage #05593000 Carlyle        | Virgin                 | E    | 95.1  |
| 15) USGS Gage #05593000 Carlyle        | Present                | E    | 95.1  |
| 16) USGS Gage #05594100 Venedy Station | Virgin                 | E    | 57.4  |
| 17) USGS Gage #05594100 Venedy Station | Present                | E    | 57.4  |
| 18) USGS Gage #05595000 New Athens     | Virgin                 | E    | 28.4  |
| 19) USGS Gage #05595000 New Athens     | Present                | E    | 28.4  |
| 20) Kaskaskia Navigation Lock and Dam  | Virgin                 | E    | 0.7   |
| 21) Kaskaskia Navigation Lock and Dam  | Present                | E    | 0.7   |
| 22) USGS Gage #05594000 Breese         | Virgin                 | EH   | 21.3  |
| 23) USGS Gage #05594000 Breese         | Present                | EH   | 21.3  |
| 24) USGS Gage #05592300 Beecher City   | Vir=Pre                | EP   | 19.3  |
| 25) USGS Gage #05593900 Coffeen        | Virgin                 | EHL  | 39.4  |
| 26) USGS Gage #05593900 Coffeen        | Present                | EHL  | 39.4  |
| 27) USGS Gage #05594450 Troy           | Virgin                 | ED   | 45.4  |
| 28) USGS Gage #05594450 Troy           | Present                | ED   | 45.4  |
| 29) USGS Gage #05593600 Raymond        | Vir=Pre                | EHY  | 3.2   |
| 30) USGS Gage #05593575 New Minden     | Virgin                 | ED3  | 10.6  |
| 31) USGS Gage #05593575 New Minden     | Present                | ED3  | 10.6  |
| 32) USGS Gage #05591500 Sullivan       | Vir=Pre                | EU8  | 3.8   |
| 33) Coffeen Dam                        | Virgin                 | EHLM | 0.3   |
| 34) Coffeen Dam                        | Present                | EHLM | 0.3   |
| 35) Lake Lou Yeager Dam                | Virgin                 | EH   | 91.6  |
| 36) Lake Lou Yeager Dam                | Present                | EH   | 91.6  |
| 37) Raccoon Lake Dam                   | Virgin                 | EIO  | 1.0   |
| 38) Raccoon Lake Dam                   | Present                | EIO  | 1.0   |
| 39) Pana Lake Dam                      | Virgin                 | EQV  | 0.5   |
| 40) Pana Lake Dam                      | Present                | EQV  | 0.5   |
| 41) Vandalia Lake Dam                  | Virgin                 | EN5  | 4.2   |
| 42) Vandalia Lake Dam                  | Present                | EN5  | 4.2   |
| 43) Lake Centralia Dam                 | Virgin                 | EIS  | 1.1   |
| 44) Lake Centralia Dam                 | Present                | EIS  | 1.1   |
| 45) Salem Reservoir Dam                | Virgin                 | EIV  | 4.1   |
| 46) Salem Reservoir Dam                | Present                | EIV  | 4.1   |
| 47) Governor Bond Lake Dam             | Virgin                 | EHLG | 1.3   |
| 48) Governor Bond Lake Dam             | Present                | EHLG | 1.3   |
| 49) Lake Hillsboro Dam                 | Virgin                 | EHTJ | 0.2   |
| 50) Lake Hillsboro Dam                 | Present                | EHTJ | 0.2   |
| 51) Glenn Shoals Dam                   | Virgin                 | EHT  | 10.5  |
| 52) Glenn Shoals Dam                   | Present                | EHT  | 10.5  |
| 53) Highland Silver Lake Dam           | Virgin                 | EDO  | 14.5  |
| 54) Highland Silver Lake Dam           | Present                | EDO  | 14.5  |

## Appendix A. Continued

| Flow Type            | Location |        |        |         |         |         |         |         |         |         |
|----------------------|----------|--------|--------|---------|---------|---------|---------|---------|---------|---------|
|                      | (1)      | (2)    | (3)    | (4)     | (5)     | (6)     | (7)     | (8)     | (9)     | (10)    |
| Q <sub>01</sub>      | 95.00    | 278.00 | 294.00 | 1043.00 | 1054.00 | 3866.00 | 3878.00 | 8096.00 | 4700.00 | 9347.00 |
| Q <sub>02</sub>      | 68.00    | 199.00 | 212.00 | 742.00  | 751.00  | 2756.00 | 2767.00 | 5816.00 | 4250.00 | 6646.00 |
| Q <sub>05</sub>      | 39.00    | 114.00 | 125.00 | 426.00  | 433.00  | 1633.00 | 1641.00 | 3658.00 | 3320.00 | 4484.00 |
| Q <sub>10</sub>      | 24.00    | 67.20  | 78.00  | 250.00  | 254.00  | 983.00  | 988.00  | 2314.00 | 2110.00 | 2962.00 |
| Q <sub>15</sub>      | 17.30    | 47.00  | 58.00  | 172.00  | 176.00  | 678.00  | 683.00  | 1611.00 | 1775.00 | 2049.00 |
| Q <sub>25</sub>      | 11.20    | 28.50  | 46.00  | 101.00  | 104.00  | 400.00  | 404.00  | 973.00  | 1421.00 | 1170.00 |
| Q <sub>40</sub>      | 6.40     | 15.30  | 34.00  | 52.40   | 54.20   | 205.00  | 208.00  | 502.00  | 736.00  | 715.00  |
| Q <sub>50</sub>      | 4.20     | 9.73   | 28.70  | 32.60   | 33.80   | 127.00  | 129.00  | 315.00  | 464.00  | 482.00  |
| Q <sub>60</sub>      | 2.50     | 5.60   | 24.20  | 18.10   | 18.60   | 69.60   | 70.70   | 173.00  | 299.00  | 261.00  |
| Q <sub>75</sub>      | 0.84     | 1.74   | 19.10  | 4.86    | 13.10   | 16.80   | 25.60   | 41.00   | 68.00   | 95.00   |
| Q <sub>85</sub>      | 0.36     | 0.72   | 16.00  | 1.75    | 9.70    | 5.92    | 14.40   | 17.10   | 25.70   | 43.00   |
| Q <sub>90</sub>      | 0.21     | 0.42   | 13.00  | 0.90    | 8.30    | 3.02    | 10.90   | 10.50   | 12.00   | 26.70   |
| Q <sub>95</sub>      | 0.11     | 0.24   | 10.80  | 0.42    | 6.80    | 1.23    | 7.90    | 5.40    | 9.60    | 13.00   |
| Q <sub>98</sub>      | 0.08     | 0.16   | 9.20   | 0.18    | 4.80    | 0.36    | 5.00    | 1.80    | 8.10    | 6.50    |
| Q <sub>99</sub>      | 0.06     | 0.12   | 8.20   | 0.09    | 1.00    | 0.08    | 1.00    | 0.84    | 7.00    | 5.40    |
| Q <sub>mean</sub>    | 11.60    | 29.00  | 41.60  | 102.00  | 107.00  | 380.00  | 386.00  | 844.00  | 840.00  | 1067.00 |
| <b>Low Flows</b>     |          |        |        |         |         |         |         |         |         |         |
| Q <sub>1,2</sub>     | 0.20     | 0.35   | 8.30   | 0.59    | 3.30    | 1.35    | 4.30    | 4.60    | 6.40    | 15.30   |
| Q <sub>1,10</sub>    | 0.03     | 0.04   | 7.50   | 0.06    | 0.00    | 0.20    | 0.00    | 0.50    | 1.70    | 4.30    |
| Q <sub>1,25</sub>    | 0.00     | 0.00   | 7.40   | 0.00    | 0.00    | 0.00    | 0.00    | 0.00    | 0.00    | 2.80    |
| Q <sub>1,50</sub>    | 0.00     | 0.00   | 7.30   | 0.00    | 0.00    | 0.00    | 0.00    | 0.00    | 0.00    | 2.10    |
| Q <sub>7,2</sub>     | 0.25     | 0.46   | 12.80  | 0.88    | 8.20    | 2.09    | 9.80    | 5.40    | 9.40    | 18.00   |
| Q <sub>7,10</sub>    | 0.04     | 0.08   | 8.20   | 0.12    | 2.60    | 0.25    | 2.70    | 0.60    | 6.00    | 6.00    |
| Q <sub>7,25</sub>    | 0.02     | 0.02   | 7.90   | 0.03    | 0.23    | 0.05    | 0.25    | 0.10    | 5.50    | 4.60    |
| Q <sub>7,50</sub>    | 0.01     | 0.01   | 7.80   | 0.01    | 0.00    | 0.01    | 0.00    | 0.00    | 5.00    | 3.90    |
| Q <sub>15,2</sub>    | 0.30     | 0.57   | 13.40  | 1.21    | 8.80    | 3.07    | 11.10   | 7.20    | 11.80   | 20.80   |
| Q <sub>15,10</sub>   | 0.08     | 0.14   | 8.70   | 0.21    | 3.60    | 0.40    | 3.80    | 0.90    | 7.80    | 6.50    |
| Q <sub>15,25</sub>   | 0.04     | 0.05   | 8.10   | 0.06    | 0.60    | 0.10    | 0.62    | 0.20    | 7.00    | 5.50    |
| Q <sub>15,50</sub>   | 0.02     | 0.02   | 8.00   | 0.02    | 0.30    | 0.02    | 0.29    | 0.00    | 6.40    | 4.70    |
| Q <sub>31,2</sub>    | 0.40     | 0.78   | 15.70  | 1.80    | 9.60    | 4.63    | 12.90   | 9.00    | 18.00   | 23.90   |
| Q <sub>31,10</sub>   | 0.10     | 0.21   | 9.10   | 0.32    | 4.80    | 0.68    | 4.90    | 1.30    | 9.30    | 7.60    |
| Q <sub>31,25</sub>   | 0.06     | 0.10   | 8.40   | 0.14    | 1.60    | 0.30    | 1.45    | 0.50    | 8.00    | 6.40    |
| Q <sub>31,50</sub>   | 0.04     | 0.04   | 8.20   | 0.05    | 0.80    | 0.10    | 0.75    | 0.10    | 7.00    | 5.50    |
| Q <sub>61,2</sub>    | 0.50     | 1.06   | 17.00  | 2.71    | 10.80   | 7.82    | 16.50   | 16.00   | 50.00   | 37.00   |
| Q <sub>61,10</sub>   | 0.15     | 0.31   | 10.10  | 0.59    | 6.30    | 1.31    | 7.00    | 3.50    | 13.70   | 10.60   |
| Q <sub>61,25</sub>   | 0.09     | 0.16   | 8.80   | 0.23    | 2.90    | 0.76    | 2.70    | 1.30    | 12.00   | 7.80    |
| Q <sub>61,50</sub>   | 0.06     | 0.10   | 8.40   | 0.12    | 1.70    | 0.20    | 1.60    | 0.40    | 10.00   | 6.70    |
| Q <sub>91,2</sub>    | 0.75     | 1.61   | 18.70  | 4.40    | 12.60   | 12.90   | 21.70   | 24.00   | 93.00   | 54.00   |
| Q <sub>91,10</sub>   | 0.18     | 0.36   | 10.90  | 0.71    | 7.80    | 1.89    | 9.00    | 5.80    | 15.60   | 13.60   |
| Q <sub>91,25</sub>   | 0.12     | 0.23   | 9.30   | 0.37    | 5.10    | 0.80    | 5.50    | 3.10    | 13.50   | 10.20   |
| Q <sub>91,50</sub>   | 0.08     | 0.13   | 8.90   | 0.15    | 3.50    | 0.40    | 3.46    | 1.60    | 10.00   | 8.20    |
| <b>Drought Flows</b> |          |        |        |         |         |         |         |         |         |         |
| Q <sub>6,10</sub>    | 0.36     | 0.67   | 16.00  | 1.57    | 9.70    | 5.54    | 14.20   | 17.00   | 71.00   | 29.00   |
| Q <sub>6,25</sub>    | 0.25     | 0.42   | 12.50  | 0.81    | 8.10    | 3.04    | 10.70   | 12.00   | 18.00   | 21.00   |
| Q <sub>6,50</sub>    | 0.21     | 0.31   | 11.20  | 0.42    | 7.00    | 1.41    | 8.00    | 7.40    | 12.00   | 12.20   |
| Q <sub>9,10</sub>    | 1.20     | 2.91   | 20.70  | 9.98    | 16.50   | 41.30   | 48.50   | 111.00  | 170.00  | 141.00  |
| Q <sub>9,25</sub>    | 0.70     | 1.50   | 18.00  | 4.44    | 12.30   | 15.40   | 23.80   | 35.00   | 62.00   | 39.00   |
| Q <sub>9,50</sub>    | 0.56     | 1.16   | 16.60  | 3.22    | 10.80   | 10.20   | 18.20   | 21.00   | 15.00   | 33.00   |
| Q <sub>12,10</sub>   | 3.30     | 8.05   | 26.80  | 27.60   | 31.70   | 104.00  | 109.00  | 242.00  | 212.00  | 310.00  |
| Q <sub>12,25</sub>   | 1.60     | 4.03   | 21.10  | 13.50   | 18.30   | 46.30   | 51.70   | 92.00   | 118.00  | 134.00  |
| Q <sub>12,50</sub>   | 0.90     | 2.62   | 20.00  | 9.00    | 14.10   | 28.30   | 33.90   | 45.00   | 78.00   | 72.00   |
| Q <sub>18,10</sub>   | 4.20     | 9.29   | 28.30  | 30.90   | 34.90   | 122.00  | 127.00  | 306.00  | 333.00  | 376.00  |
| Q <sub>18,25</sub>   | 2.10     | 4.74   | 23.20  | 15.50   | 20.50   | 58.50   | 64.20   | 138.00  | 189.00  | 179.00  |
| Q <sub>18,50</sub>   | 1.20     | 2.83   | 21.50  | 9.04    | 16.20   | 30.00   | 37.70   | 57.00   | 121.00  | 75.00   |
| Q <sub>30,10</sub>   | 7.20     | 17.30  | 36.00  | 59.20   | 63.20   | 223.00  | 228.00  | 510.00  | 564.00  | 628.00  |
| Q <sub>30,25</sub>   | 3.70     | 9.25   | 28.00  | 32.70   | 36.80   | 131.00  | 136.00  | 325.00  | 337.00  | 376.00  |
| Q <sub>30,50</sub>   | 2.30     | 5.97   | 24.50  | 20.80   | 24.50   | 74.70   | 79.00   | 156.00  | 212.00  | 181.00  |

## Appendix A. Continued

| Flow Type                        | Location         |        |        |        |        |         |         |         |         |         |
|----------------------------------|------------------|--------|--------|--------|--------|---------|---------|---------|---------|---------|
|                                  | (1)              | (2)    | (3)    | (4)    | (5)    | (6)     | (7)     | (8)     | (9)     | (10)    |
| <b><u>Drought Flows-Cont</u></b> |                  |        |        |        |        |         |         |         |         |         |
| Q <sub>54,10</sub>               | 9.40             | 24.10  | 42.00  | 85.00  | 89.60  | 318.00  | 323.00  | 705.00  | 740.00  | 905.00  |
| Q <sub>54,25</sub>               | 5.20             | 13.50  | 32.00  | 48.10  | 52.00  | 183.00  | 188.00  | 420.00  | 475.00  | 524.00  |
| Q <sub>54,50</sub>               | 3.00             | 8.64   | 27.50  | 31.70  | 35.80  | 119.00  | 124.00  | 261.00  | 314.00  | 316.00  |
| <b><u>January Flows</u></b>      |                  |        |        |        |        |         |         |         |         |         |
| Q <sub>02</sub>                  | 73.00            | 188.00 | 202.00 | 677.00 | 687.00 | 2610.00 | 2621.00 | 5951.00 | 4500.00 | 6660.00 |
| Q <sub>10</sub>                  | 22.00            | 59.90  | 70.60  | 229.00 | 234.00 | 1014.00 | 1020.00 | 2782.00 | 2516.00 | 3770.00 |
| Q <sub>25</sub>                  | 9.60             | 24.50  | 43.00  | 91.90  | 104.00 | 422.00  | 435.00  | 1218.00 | 1664.00 | 1645.00 |
| Q <sub>50</sub>                  | 4.60             | 10.00  | 29.00  | 34.30  | 46.10  | 164.00  | 167.00  | 450.00  | 566.00  | 781.00  |
| Q <sub>75</sub>                  | 1.00             | 2.14   | 19.60  | 6.72   | 16.30  | 28.20   | 38.30   | 81.00   | 43.00   | 169.00  |
| Q <sub>90</sub>                  | 0.26             | 0.57   | 13.40  | 1.52   | 5.80   | 5.89    | 10.60   | 18.20   | 12.80   | 29.30   |
| Q <sub>98</sub>                  | 0.06             | 0.18   | 9.90   | 0.51   | 1.00   | 1.90    | 2.44    | 7.00    | 6.00    | 10.50   |
| Q <sub>mean</sub>                | <sup>10.20</sup> | 25.70  | 44.20  | 93.30  | 105.00 | 391.00  | 404.00  | 1015.00 | 993.00  | 1351.00 |
| <b><u>February flows</u></b>     |                  |        |        |        |        |         |         |         |         |         |
| Q <sub>02</sub>                  | 105.00           | 246.00 | 261.00 | 839.00 | 850.00 | 3047.00 | 3069.00 | 6429.00 | 4700.00 | 8201.00 |
| Q <sub>10</sub>                  | 33.00            | 85.20  | 96.00  | 312.00 | 317.00 | 1288.00 | 1294.00 | 3264.00 | 4380.00 | 4065.00 |
| Q <sub>25</sub>                  | 15.40            | 40.00  | 52.00  | 147.00 | 153.00 | 621.00  | 628.00  | 1618.00 | 2356.00 | 2345.00 |
| Q <sub>50</sub>                  | 6.80             | 16.10  | 35.00  | 56.80  | 68.90  | 241.00  | 254.00  | 647.00  | 795.00  | 1081.00 |
| Q <sub>75</sub>                  | 2.30             | 5.33   | 23.50  | 18.30  | 28.80  | 78.10   | 89.20   | 215.00  | 107.00  | 273.00  |
| Q <sub>90</sub>                  | 0.42             | 1.01   | 16.80  | 3.36   | 10.90  | 17.10   | 25.20   | 60.00   | 26.00   | 82.00   |
| Q <sub>98</sub>                  | 0.06             | 0.19   | 11.50  | 0.44   | 3.00   | 2.46    | 5.06    | 12.00   | 9.10    | 16.40   |
| Q <sub>mean</sub>                | 15.30            | 37.20  | 49.30  | 131.00 | 137.00 | 522.00  | 529.00  | 1269.00 | 1430.00 | 1683.00 |
| <b><u>March Flows</u></b>        |                  |        |        |        |        |         |         |         |         |         |
| Q <sub>02</sub>                  | 71.00            | 236.00 | 251.00 | 916.00 | 927.00 | 3369.00 | 3381.00 | 6863.00 | 4800.00 | 7741.00 |
| Q <sub>10</sub>                  | 39.00            | 109.00 | 121.00 | 399.00 | 406.00 | 1469.00 | 1477.00 | 3112.00 | 3860.00 | 3630.00 |
| Q <sub>25</sub>                  | 20.00            | 54.20  | 65.00  | 197.00 | 202.00 | 768.00  | 774.00  | 1820.00 | 1877.00 | 2701.00 |
| Q <sub>50</sub>                  | 10.70            | 26.90  | 45.00  | 94.20  | 106.00 | 369.00  | 382.00  | 893.00  | 873.00  | 1227.00 |
| Q <sub>75</sub>                  | 5.50             | 13.70  | 32.00  | 48.30  | 59.60  | 200.00  | 212.00  | 524.00  | 432.00  | 679.00  |
| Q <sub>90</sub>                  | 3.20             | 7.04   | 26.00  | 23.20  | 34.70  | 95.10   | 107.00  | 254.00  | 173.00  | 369.00  |
| Q <sub>98</sub>                  | 0.35             | 0.47   | 15.00  | 0.80   | 7.00   | 6.35    | 13.10   | 34.30   | 11.20   | 46.00   |
| Q <sub>mean</sub>                | 17.80            | 49.00  | 59.60  | 178.00 | 183.00 | 669.00  | 675.00  | 1475.00 | 1374.00 | 1950.00 |
| <b><u>April Flows</u></b>        |                  |        |        |        |        |         |         |         |         |         |
| Q <sub>02</sub>                  | 87.00            | 246.00 | 261.00 | 928.00 | 939.00 | 3707.00 | 3719.00 | 8813.00 | 4300.00 | 9506.00 |
| Q <sub>10</sub>                  | 39.00            | 114.00 | 125.00 | 435.00 | 441.00 | 1775.00 | 1782.00 | 4362.00 | 2285.00 | 5180.00 |
| Q <sub>25</sub>                  | 23.00            | 62.50  | 73.00  | 232.00 | 237.00 | 948.00  | 954.00  | 2367.00 | 1559.00 | 2859.00 |
| Q <sub>50</sub>                  | 12.60            | 29.70  | 47.00  | 102.00 | 113.00 | 400.00  | 412.00  | 973.00  | 690.00  | 1196.00 |
| Q <sub>75</sub>                  | 7.30             | 16.20  | 35.00  | 52.60  | 64.60  | 195.00  | 208.00  | 449.00  | 160.00  | 561.00  |
| Q <sub>90</sub>                  | 4.00             | 8.84   | 28.00  | 29.00  | 40.90  | 114.00  | 127.00  | 290.00  | 33.00   | 346.00  |
| Q <sub>98</sub>                  | 1.90             | 3.73   | 21.00  | 11.10  | 20.30  | 42.80   | 52.50   | 112.00  | 23.00   | 136.00  |
| Q <sub>mean</sub>                | 20.40            | 53.80  | 64.10  | 195.00 | 200.00 | 769.00  | 775.00  | 1828.00 | 966.00  | 2188.00 |
| <b><u>May Flows</u></b>          |                  |        |        |        |        |         |         |         |         |         |
| Q <sub>02</sub>                  | 72.00            | 214.00 | 229.00 | 812.00 | 823.00 | 3080.00 | 3092.00 | 6675.00 | 3100.00 | 6367.00 |
| Q <sub>10</sub>                  | 26.00            | 75.70  | 87.00  | 293.00 | 299.00 | 1239.00 | 1246.00 | 3200.00 | 1931.00 | 3639.00 |
| Q <sub>25</sub>                  | 14.60            | 39.20  | 52.00  | 147.00 | 154.00 | 634.00  | 641.00  | 1696.00 | 1487.00 | 1807.00 |
| Q <sub>50</sub>                  | 8.90             | 19.40  | 38.00  | 65.30  | 77.30  | 273.00  | 286.00  | 729.00  | 728.00  | 933.00  |
| Q <sub>75</sub>                  | 5.30             | 10.70  | 29.00  | 34.10  | 45.40  | 141.00  | 153.00  | 378.00  | 211.00  | 488.00  |
| Q <sub>90</sub>                  | 3.00             | 6.39   | 25.00  | 20.90  | 32.20  | 86.20   | 98.20   | 230.00  | 33.00   | 285.00  |
| Q <sub>98</sub>                  | 1.10             | 2.12   | 19.00  | 6.36   | 15.00  | 25.50   | 34.70   | 69.00   | 10.00   | 84.00   |
| Q <sub>mean</sub>                | 15.10            | 38.70  | 49.00  | 140.00 | 144.00 | 563.00  | 568.00  | 1376.00 | 901.00  | 1593.00 |
| <b><u>June Flows</u></b>         |                  |        |        |        |        |         |         |         |         |         |
| Q <sub>02</sub>                  | 83.00            | 218.00 | 233.00 | 784.00 | 794.00 | 2798.00 | 2810.00 | 5496.00 | 3280.00 | 6463.00 |
| Q <sub>10</sub>                  | 28.00            | 72.80  | 84.00  | 266.00 | 272.00 | 1071.00 | 1077.00 | 2612.00 | 2114.00 | 2903.00 |
| Q <sub>25</sub>                  | 11.90            | 29.60  | 47.00  | 108.00 | 119.00 | 457.00  | 469.00  | 1208.00 | 1510.00 | 1408.00 |
| Q <sub>50</sub>                  | 5.80             | 12.90  | 32.00  | 44.00  | 56.30  | 184.00  | 197.00  | 493.00  | 742.00  | 676.00  |
| Q <sub>75</sub>                  | 3.20             | 6.33   | 25.00  | 19.90  | 31.30  | 83.30   | 95.40   | 230.00  | 289.00  | 306.00  |
| Q <sub>90</sub>                  | 1.70             | 3.55   | 21.70  | 11.30  | 21.90  | 46.20   | 57.50   | 124.00  | 71.00   | 157.00  |
| Q <sub>98</sub>                  | 0.90             | 1.75   | 17.90  | 5.08   | 12.90  | 19.70   | 28.10   | 53.00   | 9.00    | 66.00   |
| Q <sub>mean</sub>                | 13.50            | 34.60  | 45.10  | 124.00 | 128.00 | 472.00  | 477.00  | 1057.00 | 1013.00 | 1260.00 |

## Appendix A. Continued

| Flow Type              | Location |        |        |        |        |         |         |         |         |         |
|------------------------|----------|--------|--------|--------|--------|---------|---------|---------|---------|---------|
|                        | (1)      | (2)    | (3)    | (4)    | (5)    | (6)     | (7)     | (8)     | (9)     | (10)    |
| <b>July Flows</b>      |          |        |        |        |        |         |         |         |         |         |
| Q <sub>02</sub>        | 69.00    | 169.00 | 181.00 | 581.00 | 588.00 | 2070.00 | 2078.00 | 4186.00 | 3380.00 | 5334.00 |
| Q <sub>10</sub>        | 18.40    | 38.50  | 53.00  | 125.00 | 134.00 | 496.00  | 505.00  | 1247.00 | 2042.00 | 1603.00 |
| Q <sub>25</sub>        | 8.10     | 15.70  | 35.00  | 49.10  | 61.70  | 203.00  | 217.00  | 554.00  | 1536.00 | 858.00  |
| Q <sub>50</sub>        | 3.00     | 5.69   | 24.60  | 17.70  | 29.50  | 78.90   | 91.30   | 237.00  | 645.00  | 531.00  |
| Q <sub>75</sub>        | 1.10     | 1.85   | 19.60  | 5.09   | 15.10  | 23.50   | 34.20   | 78.00   | 193.00  | 162.00  |
| Q <sub>90</sub>        | 0.60     | 0.88   | 16.80  | 1.88   | 9.70   | 7.60    | 15.90   | 26.00   | 29.00   | 49.00   |
| Q <sub>98</sub>        | 0.27     | 0.36   | 11.10  | 0.56   | 2.40   | 2.41    | 4.57    | 10.70   | 7.00    | 29.50   |
| Q <sub>mean</sub>      | 9.30     | 21.00  | 33.50  | 69.70  | 75.60  | 259.00  | 265.00  | 578.00  | 933.00  | 810.00  |
| <b>August Flows</b>    |          |        |        |        |        |         |         |         |         |         |
| Q <sub>02</sub>        | 53.00    | 109.00 | 121.00 | 337.00 | 344.00 | 1105.00 | 1113.00 | 1975.00 | 3080.00 | 2146.00 |
| Q <sub>10</sub>        | 8.30     | 18.00  | 37.00  | 56.80  | 69.40  | 204.00  | 217.00  | 450.00  | 1905.00 | 755.00  |
| Q <sub>25</sub>        | 2.40     | 5.43   | 24.30  | 17.20  | 28.80  | 64.90   | 77.20   | 160.00  | 900.00  | 476.00  |
| Q <sub>50</sub>        | 0.80     | 1.81   | 19.50  | 5.50   | 15.40  | 21.00   | 31.50   | 56.00   | 330.00  | 185.00  |
| Q <sub>75</sub>        | 0.35     | 0.71   | 16.40  | 1.82   | 9.30   | 6.45    | 14.50   | 18.30   | 42.00   | 91.00   |
| Q <sub>90</sub>        | 0.20     | 0.38   | 12.70  | 0.84   | 4.60   | 2.74    | 6.96    | 8.50    | 7.00    | 28.80   |
| Q <sub>98</sub>        | 0.09     | 0.15   | 9.20   | 0.21   | 0.00   | 0.41    | 0.50    | 2.20    | 3.00    | 7.30    |
| Q <sub>mean</sub>      | 5.00     | 11.20  | 26.20  | 35.70  | 43.80  | 121.00  | 129.00  | 231.00  | 559.00  | 387.00  |
| <b>September Flows</b> |          |        |        |        |        |         |         |         |         |         |
| Q <sub>02</sub>        | 30.00    | 105.00 | 116.00 | 412.00 | 417.00 | 1497.00 | 1504.00 | 2961.00 | 2490.00 | 2960.00 |
| Q <sub>10</sub>        | 4.60     | 17.30  | 35.00  | 67.70  | 78.50  | 254.00  | 265.00  | 548.00  | 1418.00 | 644.00  |
| Q <sub>25</sub>        | 1.40     | 4.08   | 23.00  | 14.20  | 25.40  | 52.90   | 64.70   | 125.00  | 456.00  | 260.00  |
| Q <sub>50</sub>        | 0.60     | 1.34   | 17.60  | 3.63   | 11.80  | 11.30   | 20.00   | 25.00   | 70.00   | 92.00   |
| Q <sub>75</sub>        | 0.16     | 0.37   | 13.00  | 0.80   | 4.90   | 2.44    | 7.03    | 8.10    | 11.70   | 24.70   |
| Q <sub>90</sub>        | 0.09     | 0.17   | 10.60  | 0.21   | 1.70   | 0.34    | 1.82    | 2.60    | 4.50    | 8.60    |
| Q <sub>98</sub>        | 0.07     | 0.07   | 8.20   | 0.05   | 0.00   | 0.00    | 0.00    | 0.20    | 2.00    | 5.70    |
| Q <sub>mean</sub>      | 2.80     | 9.92   | 27.20  | 38.20  | 48.20  | 135.00  | 145.00  | 257.00  | 331.00  | 331.00  |
| <b>October Flows</b>   |          |        |        |        |        |         |         |         |         |         |
| Q <sub>02</sub>        | 33.00    | 154.00 | 165.00 | 651.00 | 657.00 | 2452.00 | 2458.00 | 5070.00 | 1914.00 | 5525.00 |
| Q <sub>10</sub>        | 11.90    | 34.30  | 50.00  | 126.00 | 135.00 | 484.00  | 493.00  | 1102.00 | 1075.00 | 1193.00 |
| Q <sub>25</sub>        | 4.10     | 8.87   | 27.50  | 27.30  | 38.50  | 95.60   | 108.00  | 210.00  | 427.00  | 259.00  |
| Q <sub>50</sub>        | 0.70     | 1.60   | 18.10  | 4.50   | 12.90  | 13.80   | 22.70   | 28.00   | 104.00  | 66.00   |
| Q <sub>75</sub>        | 0.20     | 0.47   | 13.00  | 1.08   | 5.00   | 3.16    | 7.59    | 9.00    | 11.90   | 24.90   |
| Q <sub>90</sub>        | 0.10     | 0.25   | 9.90   | 0.46   | 0.90   | 0.73    | 1.20    | 1.60    | 5.00    | 8.80    |
| Q <sub>98</sub>        | 0.06     | 0.10   | 8.00   | 0.07   | 0.00   | 0.09    | 0.02    | 0.13    | 2.20    | 5.80    |
| Q <sub>mean</sub>      | 4.30     | 16.10  | 31.90  | 63.90  | 72.50  | 236.00  | 245.00  | 484.00  | 322.00  | 471.00  |
| <b>November Flows</b>  |          |        |        |        |        |         |         |         |         |         |
| Q <sub>02</sub>        | 44.00    | 109.00 | 120.00 | 375.00 | 381.00 | 1321.00 | 1328.00 | 2609.00 | 2008.00 | 3285.00 |
| Q <sub>10</sub>        | 12.50    | 37.60  | 51.00  | 141.00 | 148.00 | 539.00  | 547.00  | 1212.00 | 1463.00 | 1375.00 |
| Q <sub>25</sub>        | 5.40     | 14.80  | 33.50  | 52.40  | 64.00  | 193.00  | 206.00  | 425.00  | 619.00  | 502.00  |
| Q <sub>50</sub>        | 1.60     | 3.68   | 21.60  | 11.10  | 21.30  | 38.00   | 48.80   | 84.00   | 292.00  | 177.00  |
| Q <sub>75</sub>        | 0.30     | 0.72   | 15.80  | 1.88   | 8.60   | 6.96    | 14.20   | 22.20   | 69.00   | 33.00   |
| Q <sub>90</sub>        | 0.11     | 0.22   | 10.60  | 0.19   | 1.60   | 0.34    | 1.17    | 4.80    | 10.00   | 17.60   |
| Q <sub>98</sub>        | 0.08     | 0.10   | 8.20   | 0.07   | 0.00   | 0.03    | 0.00    | 0.20    | 3.00    | 4.20    |
| Q <sub>mean</sub>      | 5.60     | 14.20  | 28.20  | 48.90  | 55.70  | 180.00  | 188.00  | 397.00  | 470.00  | 514.00  |
| <b>December Flows</b>  |          |        |        |        |        |         |         |         |         |         |
| Q <sub>02</sub>        | 71.00    | 162.00 | 176.00 | 549.00 | 558.00 | 2036.00 | 2046.00 | 4458.00 | 3900.00 | 5279.00 |
| Q <sub>10</sub>        | 25.00    | 56.60  | 67.00  | 189.00 | 194.00 | 698.00  | 703.00  | 1545.00 | 1932.00 | 2484.00 |
| Q <sub>25</sub>        | 11.00    | 26.30  | 43.00  | 89.10  | 99.00  | 328.00  | 339.00  | 721.00  | 1348.00 | 924.00  |
| Q <sub>50</sub>        | 3.50     | 8.79   | 27.20  | 30.00  | 40.90  | 110.00  | 122.00  | 247.00  | 682.00  | 446.00  |
| Q <sub>75</sub>        | 0.70     | 1.55   | 17.80  | 4.49   | 12.50  | 15.50   | 24.10   | 37.00   | 112.00  | 60.00   |
| Q <sub>90</sub>        | 0.15     | 0.32   | 11.80  | 0.67   | 3.40   | 2.81    | 5.54    | 11.90   | 13.60   | 20.30   |
| Q <sub>98</sub>        | 0.07     | 0.14   | 9.00   | 0.37   | 0.00   | 1.31    | 0.94    | 6.80    | 5.00    | 9.10    |
| Q <sub>mean</sub>      | 10.20    | 23.50  | 36.20  | 78.70  | 84.70  | 288.00  | 295.00  | 628.00  | 859.00  | 881.00  |

## Appendix A. Continued

| Flow Type            | Location |          |          |          |         |          |          |          |          |          |
|----------------------|----------|----------|----------|----------|---------|----------|----------|----------|----------|----------|
|                      | (11)     | (12)     | (13)     | (14)     | (15)    | (16)     | (17)     | (18)     | (19)     | (20)     |
| Q <sub>01</sub>      | 5955.00  | 12595.00 | 11705.00 | 16493.00 | 9860.00 | 26089.00 | 20100.00 | 30626.00 | 25200.00 | 31770.00 |
| Q <sub>02</sub>      | 5082.00  | 9807.00  | 9045.00  | 12371.00 | 9389.00 | 18691.00 | 16400.00 | 22296.00 | 20491.00 | 25386.00 |
| Q <sub>05</sub>      | 4148.00  | 6494.00  | 6160.00  | 8318.00  | 8456.00 | 12300.00 | 12397.00 | 14627.00 | 14734.00 | 20123.00 |
| Q <sub>10</sub>      | 2761.00  | 4477.00  | 4278.00  | 5712.00  | 5680.00 | 9286.00  | 9310.00  | 10529.00 | 10568.00 | 13050.00 |
| Q <sub>15</sub>      | 2216.00  | 3072.00  | 3041.00  | 4350.00  | 4385.00 | 6865.00  | 6970.00  | 7927.00  | 8048.00  | 10531.00 |
| Q <sub>25</sub>      | 1620.00  | 1835.00  | 1987.00  | 2511.00  | 3232.00 | 3728.00  | 4520.00  | 4262.00  | 5068.00  | 6198.00  |
| Q <sub>40</sub>      | 951.00   | 987.00   | 1225.00  | 1215.00  | 1792.00 | 1807.00  | 2420.00  | 2065.00  | 2689.00  | 3832.00  |
| Q <sub>50</sub>      | 633.00   | 672.00   | 825.00   | 805.00   | 1053.00 | 1285.00  | 1560.00  | 1482.00  | 1767.00  | 2536.00  |
| Q <sub>60</sub>      | 389.00   | 395.00   | 525.00   | 475.00   | 582.00  | 775.00   | 900.00   | 895.00   | 1028.00  | 1599.00  |
| Q <sub>75</sub>      | 124.00   | 145.00   | 176.00   | 168.00   | 152.00  | 339.00   | 330.00   | 406.00   | 404.00   | 666.00   |
| Q <sub>85</sub>      | 53.00    | 68.00    | 80.00    | 88.00    | 57.00   | 179.00   | 156.00   | 240.00   | 224.00   | 349.00   |
| Q <sub>90</sub>      | 29.40    | 47.80    | 52.00    | 63.00    | 52.00   | 121.00   | 115.00   | 178.00   | 178.00   | 201.00   |
| Q <sub>95</sub>      | 18.20    | 33.30    | 40.00    | 46.00    | 45.00   | 85.00    | 88.00    | 121.00   | 129.00   | 136.00   |
| Q <sub>98</sub>      | 13.40    | 23.20    | 31.50    | 31.60    | 41.00   | 63.60    | 74.00    | 88.00    | 102.00   | 104.10   |
| Q <sub>99</sub>      | 12.10    | 20.40    | 28.40    | 25.80    | 39.00   | 55.10    | 68.00    | 76.30    | 92.00    | 92.90    |
| Q <sub>mean</sub>    | 1064.00  | 1559.00  | 1558.00  | 2135.00  | 2122.00 | 3339.00  | 3324.00  | 3895.00  | 3888.00  | 3916.00  |
| <b>Low Flows</b>     |          |          |          |          |         |          |          |          |          |          |
| Q <sub>1,2</sub>     | 17.80    | 39.30    | 43.00    | 49.00    | 44.00   | 101.00   | 99.00    | 145.00   | 146.00   | 200.00   |
| Q <sub>1,10</sub>    | 5.90     | 16.80    | 19.50    | 18.10    | 36.00   | 39.30    | 57.00    | 62.10    | 82.00    | 113.00   |
| Q <sub>1,25</sub>    | 3.20     | 12.30    | 13.70    | 12.70    | 31.00   | 29.70    | 50.00    | 45.70    | 66.00    | 97.00    |
| Q <sub>1,50</sub>    | 2.50     | 10.00    | 11.40    | 10.50    | 28.00   | 26.50    | 47.00    | 37.50    | 58.00    | 89.00    |
| Q <sub>7,2</sub>     | 23.00    | 46.50    | 53.00    | 53.00    | 49.00   | 107.00   | 108.00   | 152.00   | 159.00   | 214.00   |
| Q <sub>7,10</sub>    | 11.90    | 19.30    | 26.50    | 23.80    | 40.00   | 48.10    | 65.00    | 69.30    | 89.00    | 119.90   |
| Q <sub>7,25</sub>    | 10.50    | 13.30    | 20.50    | 16.90    | 35.00   | 39.50    | 60.00    | 57.50    | 78.00    | 108.70   |
| Q <sub>7,50</sub>    | 9.40     | 11.10    | 17.80    | 14.20    | 32.00   | 35.80    | 57.00    | 50.80    | 72.00    | 103.00   |
| Q <sub>15,2</sub>    | 26.50    | 51.80    | 59.00    | 60.00    | 53.00   | 123.00   | 122.00   | 163.00   | 168.00   | 228.00   |
| Q <sub>15,10</sub>   | 14.00    | 21.20    | 30.00    | 28.80    | 42.00   | 56.00    | 70.00    | 74.80    | 92.00    | 124.10   |
| Q <sub>15,25</sub>   | 12.80    | 16.40    | 25.00    | 20.80    | 37.00   | 44.60    | 61.00    | 63.30    | 80.00    | 111.40   |
| Q <sub>15,50</sub>   | 11.60    | 12.60    | 20.80    | 17.10    | 34.00   | 40.80    | 58.00    | 56.80    | 74.00    | 105.00   |
| Q <sub>31,2</sub>    | 34.00    | 63.30    | 75.00    | 77.00    | 74.00   | 161.00   | 166.00   | 202.00   | 214.00   | 324.00   |
| Q <sub>31,10</sub>   | 16.50    | 23.70    | 34.00    | 34.00    | 44.00   | 62.00    | 74.00    | 85.00    | 101.00   | 133.20   |
| Q <sub>31,25</sub>   | 14.40    | 19.30    | 28.60    | 24.50    | 39.00   | 48.80    | 64.00    | 71.00    | 89.00    | 119.60   |
| Q <sub>31,50</sub>   | 12.90    | 15.70    | 24.40    | 20.30    | 36.00   | 44.20    | 60.00    | 63.40    | 81.00    | 112.50   |
| Q <sub>61,2</sub>    | 72.00    | 105.00   | 142.00   | 128.00   | 172.00  | 266.00   | 316.00   | 300.00   | 357.00   | 587.00   |
| Q <sub>61,10</sub>   | 20.70    | 28.50    | 40.00    | 42.00    | 46.00   | 77.70    | 85.00    | 105.00   | 117.00   | 165.00   |
| Q <sub>61,25</sub>   | 19.30    | 20.70    | 33.50    | 29.80    | 42.00   | 55.80    | 70.00    | 78.20    | 96.00    | 127.60   |
| Q <sub>61,50</sub>   | 16.90    | 17.50    | 29.00    | 24.50    | 39.00   | 50.80    | 66.00    | 67.50    | 86.00    | 117.20   |
| Q <sub>91,2</sub>    | 124.00   | 158.00   | 230.00   | 206.00   | 323.00  | 404.00   | 525.00   | 491.00   | 619.00   | 949.00   |
| Q <sub>91,10</sub>   | 24.40    | 34.70    | 47.00    | 49.00    | 57.00   | 92.00    | 106.00   | 122.00   | 141.00   | 184.00   |
| Q <sub>91,25</sub>   | 20.50    | 24.30    | 36.00    | 36.00    | 46.00   | 65.00    | 78.00    | 90.00    | 107.00   | 141.00   |
| Q <sub>91,50</sub>   | 17.50    | 20.30    | 31.00    | 29.30    | 42.00   | 57.20    | 72.00    | 75.40    | 94.00    | 125.70   |
| <b>Drought Flows</b> |          |          |          |          |         |          |          |          |          |          |
| Q <sub>6,10</sub>    | 84.00    | 55.00    | 112.00   | 101.00   | 243.00  | 161.00   | 308.00   | 177.00   | 331.00   | 536.00   |
| Q <sub>6,25</sub>    | 28.00    | 42.50    | 51.00    | 64.00    | 68.00   | 146.00   | 157.00   | 165.00   | 182.00   | 253.00   |
| Q <sub>6,50</sub>    | 17.80    | 29.90    | 37.00    | 39.00    | 47.00   | 102.40   | 116.00   | 117.70   | 137.00   | 183.00   |
| Q <sub>9,10</sub>    | 201.00   | 208.00   | 270.00   | 306.00   | 430.00  | 368.00   | 497.00   | 399.00   | 535.00   | 865.00   |
| Q <sub>9,25</sub>    | 67.00    | 88.00    | 118.00   | 107.00   | 98.00   | 189.00   | 181.00   | 216.00   | 214.00   | 324.00   |
| Q <sub>9,50</sub>    | 28.10    | 59.30    | 56.00    | 62.00    | 50.00   | 129.90   | 122.00   | 146.00   | 145.00   | 190.00   |
| Q <sub>12,10</sub>   | 281.00   | 459.00   | 432.00   | 618.00   | 580.00  | 842.00   | 827.00   | 1121.00  | 1115.00  | 1713.00  |
| Q <sub>12,25</sub>   | 161.00   | 227.00   | 256.00   | 202.00   | 367.00  | 297.00   | 471.00   | 325.00   | 506.00   | 824.00   |
| Q <sub>12,50</sub>   | 106.00   | 131.00   | 167.00   | 86.00    | 75.00   | 172.00   | 163.00   | 194.00   | 191.00   | 264.00   |
| Q <sub>18,10</sub>   | 404.00   | 530.00   | 560.00   | 799.00   | 750.00  | 1131.00  | 1114.00  | 1284.00  | 1277.00  | 1805.00  |
| Q <sub>18,25</sub>   | 231.00   | 270.00   | 324.00   | 338.00   | 473.00  | 460.00   | 610.00   | 525.00   | 683.00   | 1091.00  |
| Q <sub>18,50</sub>   | 140.00   | 115.00   | 182.00   | 120.00   | 97.00   | 262.00   | 245.00   | 302.00   | 292.00   | 470.00   |
| Q <sub>30,10</sub>   | 683.00   | 888.00   | 945.00   | 1109.00  | 1139.00 | 1612.00  | 1687.00  | 1828.00  | 1914.00  | 2742.00  |
| Q <sub>30,25</sub>   | 389.00   | 488.00   | 503.00   | 731.00   | 640.00  | 946.00   | 880.00   | 1063.00  | 1006.00  | 1574.00  |
| Q <sub>30,50</sub>   | 238.00   | 235.00   | 294.00   | 340.00   | 327.00  | 536.00   | 539.00   | 627.00   | 638.00   | 1016.00  |

## Appendix A. Continued

| Flow Type                        | Location |          |          |          |          |          |          |          |          |          |
|----------------------------------|----------|----------|----------|----------|----------|----------|----------|----------|----------|----------|
|                                  | (11)     | (12)     | (13)     | (14)     | (15)     | (16)     | (17)     | (18)     | (19)     | (20)     |
| <b><u>Drought Flows-Cont</u></b> |          |          |          |          |          |          |          |          |          |          |
| Q <sub>54,10</sub>               | 941.00   | 1348.00  | 1386.00  | 1897.00  | 1740.00  | 2837.00  | 2745.00  | 3295.00  | 3217.00  | 4345.00  |
| Q <sub>54,25</sub>               | 580.00   | 753.00   | 811.00   | 968.00   | 957.00   | 1351.00  | 1376.00  | 1537.00  | 1572.00  | 2300.00  |
| Q <sub>54,50</sub>               | 370.00   | 439.00   | 495.00   | 594.00   | 608.00   | 832.00   | 871.00   | 946.00   | 995.00   | 1557.00  |
| <b><u>January Flows</u></b>      |          |          |          |          |          |          |          |          |          |          |
| Q <sub>02</sub>                  | 5210.00  | 11933.00 | 10485.00 | 16660.00 | 9724.00  | 25682.00 | 18366.00 | 31282.00 | 23946.00 | 29246.00 |
| Q <sub>10</sub>                  | 3506.00  | 4942.00  | 4680.00  | 6755.00  | 8012.00  | 9005.00  | 10322.00 | 9985.00  | 11317.00 | 14317.00 |
| Q <sub>25</sub>                  | 2093.00  | 2094.00  | 2544.00  | 2783.00  | 4116.00  | 4387.00  | 5791.00  | 4986.00  | 6404.00  | 8104.00  |
| Q <sub>50</sub>                  | 898.00   | 1018.00  | 1137.00  | 764.00   | 1336.00  | 1311.00  | 1907.00  | 1459.00  | 2065.00  | 2865.00  |
| Q <sub>75</sub>                  | 132.00   | 195.00   | 160.00   | 160.00   | 157.00   | 282.00   | 283.00   | 312.00   | 320.00   | 490.00   |
| Q <sub>90</sub>                  | 24.90    | 53.90    | 51.00    | 69.00    | 53.00    | 111.00   | 103.00   | 150.00   | 148.00   | 178.00   |
| Q <sub>98</sub>                  | 10.40    | 19.70    | 21.00    | 42.00    | 41.00    | 64.30    | 66.00    | 84.70    | 91.00    | 93.00    |
| Q <sub>mean</sub>                | 1337.00  | 1897.00  | 1885.00  | 2586.00  | 2493.00  | 3692.00  | 3669.00  | 4292.00  | 4283.00  | 4896.00  |
| <b><u>February flows</u></b>     |          |          |          |          |          |          |          |          |          |          |
| Q <sub>02</sub>                  | 6474.00  | 12522.00 | 10797.00 | 14772.00 | 10066.00 | 22300.00 | 20038.00 | 27247.00 | 24958.00 | 30258.00 |
| Q <sub>10</sub>                  | 5183.00  | 5718.00  | 6838.00  | 8491.00  | 8714.00  | 13260.00 | 13486.00 | 15697.00 | 15935.00 | 21235.00 |
| Q <sub>25</sub>                  | 3075.00  | 3203.00  | 3935.00  | 5311.00  | 5901.00  | 7943.00  | 8606.00  | 8942.00  | 9620.00  | 12120.00 |
| Q <sub>50</sub>                  | 1230.00  | 1347.00  | 1498.00  | 1640.00  | 2053.00  | 2581.00  | 3036.00  | 2998.00  | 3464.00  | 4564.00  |
| Q <sub>75</sub>                  | 166.00   | 433.00   | 328.00   | 383.00   | 358.00   | 612.00   | 596.00   | 647.00   | 638.00   | 983.00   |
| Q <sub>90</sub>                  | 49.00    | 112.40   | 81.00    | 117.00   | 74.00    | 196.00   | 158.00   | 217.00   | 186.00   | 226.00   |
| Q <sub>98</sub>                  | 14.50    | 38.40    | 38.00    | 76.00    | 50.00    | 102.80   | 84.00    | 129.00   | 116.00   | 120.00   |
| Q <sub>mean</sub>                | 1844.00  | 2421.00  | 2584.00  | 3385.00  | 3366.00  | 5115.00  | 5168.00  | 5981.00  | 6049.00  | 6775.00  |
| <b><u>March Flows</u></b>        |          |          |          |          |          |          |          |          |          |          |
| Q <sub>02</sub>                  | 5690.00  | 11847.00 | 9798.00  | 13460.00 | 10140.00 | 23155.00 | 19280.00 | 28455.00 | 24545.00 | 29845.00 |
| Q <sub>10</sub>                  | 4378.00  | 5626.00  | 6376.00  | 7618.00  | 9062.00  | 11631.00 | 13039.00 | 13771.00 | 15188.00 | 20488.00 |
| Q <sub>25</sub>                  | 2759.00  | 3878.00  | 3938.00  | 4946.00  | 5601.00  | 8541.00  | 9263.00  | 9562.00  | 10299.00 | 12799.00 |
| Q <sub>50</sub>                  | 1208.00  | 1582.00  | 1565.00  | 2487.00  | 2857.00  | 4578.00  | 5018.00  | 5149.00  | 5604.00  | 8938.00  |
| Q <sub>75</sub>                  | 588.00   | 911.00   | 822.00   | 1145.00  | 1151.00  | 1687.00  | 1728.00  | 1838.00  | 1890.00  | 2670.00  |
| Q <sub>90</sub>                  | 289.00   | 524.00   | 446.00   | 584.00   | 585.00   | 821.00   | 839.00   | 902.00   | 929.00   | 1429.00  |
| Q <sub>98</sub>                  | 22.40    | 72.00    | 50.00    | 69.00    | 55.00    | 93.40    | 84.00    | 111.80   | 109.00   | 115.00   |
| Q <sub>mean</sub>                | 1851.00  | 2733.00  | 2636.00  | 3571.00  | 3890.00  | 5530.00  | 5920.00  | 6538.00  | 6943.00  | 7984.00  |
| <b><u>April Flows</u></b>        |          |          |          |          |          |          |          |          |          |          |
| Q <sub>02</sub>                  | 4995.00  | 14323.00 | 9814.00  | 16562.00 | 9718.00  | 26251.00 | 18848.00 | 31451.00 | 24013.00 | 29313.00 |
| Q <sub>10</sub>                  | 3115.00  | 7686.00  | 5623.00  | 8622.00  | 8178.00  | 13273.00 | 12794.00 | 15543.00 | 15073.00 | 20373.00 |
| Q <sub>25</sub>                  | 2053.00  | 3980.00  | 3176.00  | 4829.00  | 4580.00  | 8732.00  | 8545.00  | 10091.00 | 9919.00  | 12419.00 |
| Q <sub>50</sub>                  | 914.00   | 1594.00  | 1314.00  | 2117.00  | 2148.00  | 4060.00  | 4163.00  | 4461.00  | 4579.00  | 5679.00  |
| Q <sub>75</sub>                  | 273.00   | 839.00   | 553.00   | 1075.00  | 665.00   | 1729.00  | 1355.00  | 1920.00  | 1557.00  | 2257.00  |
| Q <sub>90</sub>                  | 90.00    | 513.00   | 259.00   | 655.00   | 69.00    | 1027.00  | 467.00   | 1131.00  | 580.00   | 910.00   |
| Q <sub>98</sub>                  | 48.00    | 192.40   | 106.00   | 98.00    | 47.00    | 172.00   | 125.00   | 180.00   | 140.00   | 152.00   |
| Q <sub>mean</sub>                | 1327.00  | 3129.00  | 2270.00  | 3694.00  | 3067.00  | 5806.00  | 5248.00  | 6904.00  | 6361.00  | 7124.00  |
| <b><u>May Flows</u></b>          |          |          |          |          |          |          |          |          |          |          |
| Q <sub>02</sub>                  | 2807.00  | 11887.00 | 8329.00  | 17172.00 | 9229.00  | 28605.00 | 20230.00 | 34446.00 | 26047.00 | 31347.00 |
| Q <sub>10</sub>                  | 2372.00  | 5479.00  | 4214.00  | 8542.00  | 6338.00  | 12108.00 | 9910.00  | 14081.00 | 11895.00 | 14895.00 |
| Q <sub>25</sub>                  | 1599.00  | 2512.00  | 2306.00  | 4126.00  | 3848.00  | 5948.00  | 5742.00  | 6821.00  | 6630.00  | 8430.00  |
| Q <sub>50</sub>                  | 933.00   | 1244.00  | 1246.00  | 1712.00  | 1902.00  | 2768.00  | 3006.00  | 3107.00  | 3357.00  | 4457.00  |
| Q <sub>75</sub>                  | 322.00   | 709.00   | 545.00   | 910.00   | 693.00   | 1292.00  | 1109.00  | 1449.00  | 1276.00  | 1876.00  |
| Q <sub>90</sub>                  | 89.00    | 449.00   | 255.00   | 576.00   | 55.00    | 893.00   | 394.00   | 1009.00  | 518.00   | 818.00   |
| Q <sub>98</sub>                  | 26.50    | 176.00   | 121.00   | 104.00   | 42.00    | 190.00   | 136.00   | 226.00   | 179.00   | 212.00   |
| Q <sub>mean</sub>                | 1119.00  | 2375.00  | 1903.00  | 3478.00  | 2741.00  | 5106.00  | 4440.00  | 5850.00  | 5199.00  | 5823.00  |
| <b><u>June Flows</u></b>         |          |          |          |          |          |          |          |          |          |          |
| Q <sub>02</sub>                  | 4249.00  | 10874.00 | 8662.00  | 12556.00 | 8883.00  | 19635.00 | 15656.00 | 23254.00 | 19264.00 | 24564.00 |
| Q <sub>10</sub>                  | 2407.00  | 4522.00  | 4028.00  | 5374.00  | 4764.00  | 8120.00  | 7569.00  | 9992.00  | 9457.00  | 11957.00 |
| Q <sub>25</sub>                  | 1711.00  | 1937.00  | 2242.00  | 3358.00  | 3605.00  | 4610.00  | 4928.00  | 5190.00  | 5522.00  | 6822.00  |
| Q <sub>50</sub>                  | 926.00   | 966.00   | 1218.00  | 1322.00  | 1700.00  | 2058.00  | 2476.00  | 2278.00  | 2707.00  | 3807.00  |
| Q <sub>75</sub>                  | 366.00   | 416.00   | 478.00   | 646.00   | 553.00   | 1071.00  | 1002.00  | 1138.00  | 1077.00  | 1637.00  |
| Q <sub>90</sub>                  | 105.00   | 282.00   | 232.00   | 375.00   | 124.00   | 649.00   | 407.00   | 699.00   | 465.00   | 735.00   |
| Q <sub>98</sub>                  | 23.00    | 115.40   | 74.00    | 124.00   | 45.00    | 202.00   | 129.00   | 372.00   | 306.00   | 466.00   |
| Q <sub>mean</sub>                | 1217.00  | 1913.00  | 1872.00  | 2471.00  | 2342.00  | 3575.00  | 3517.00  | 4124.00  | 4081.00  | 4571.00  |



**Appendix A. Continued**

| Flow Type              | Location |         |         |          |         |          |          |          |          |          |
|------------------------|----------|---------|---------|----------|---------|----------|----------|----------|----------|----------|
|                        | (11)     | (12)    | (13)    | (14)     | (15)    | (16)     | (17)     | (18)     | (19)     | (20)     |
| <b>July Flows</b>      |          |         |         |          |         |          |          |          |          |          |
| Q <sub>02</sub>        | 4430.00  | 8741.00 | 7839.00 | 12690.00 | 8844.00 | 17699.00 | 13682.00 | 20648.00 | 16628.00 | 21928.00 |
| Q <sub>10</sub>        | 2400.00  | 2463.00 | 3262.00 | 5061.00  | 5255.00 | 7240.00  | 7506.00  | 8641.00  | 8922.00  | 11422.00 |
| Q <sub>25</sub>        | 1745.00  | 1038.00 | 1927.00 | 2260.00  | 3357.00 | 3028.00  | 4172.00  | 3332.00  | 4488.00  | 5588.00  |
| Q <sub>50</sub>        | 940.00   | 685.00  | 1096.00 | 837.00   | 1308.00 | 1378.00  | 1874.00  | 1543.00  | 2048.00  | 2898.00  |
| Q <sub>75</sub>        | 278.00   | 273.00  | 391.00  | 302.00   | 299.00  | 500.00   | 506.00   | 545.00   | 559.00   | 869.00   |
| Q <sub>90</sub>        | 53.50    | 128.00  | 134.00  | 126.00   | 71.00   | 249.00   | 200.00   | 286.00   | 244.00   | 354.00   |
| Q <sub>98</sub>        | 26.60    | 54.40   | 53.00   | 37.00    | 44.00   | 78.00    | 86.00    | 132.00   | 145.00   | 160.00   |
| Q <sub>mean</sub>      | 1166.00  | 1101.00 | 1459.00 | 1629.00  | 2065.00 | 2433.00  | 2926.00  | 2838.00  | 3344.00  | 3745.00  |
| <b>August Flows</b>    |          |         |         |          |         |          |          |          |          |          |
| Q <sub>02</sub>        | 3252.00  | 2506.00 | 3614.00 | 8715.00  | 5884.00 | 13196.00 | 10328.00 | 15216.00 | 12358.00 | 15858.00 |
| Q <sub>10</sub>        | 2212.00  | 837.00  | 2296.00 | 2303.00  | 3517.00 | 2952.00  | 4231.00  | 2892.00  | 4185.00  | 5285.00  |
| Q <sub>25</sub>        | 1217.00  | 690.00  | 1433.00 | 858.00   | 1531.00 | 1289.00  | 1985.00  | 1557.00  | 2261.00  | 3161.00  |
| Q <sub>50</sub>        | 460.00   | 195.00  | 472.00  | 281.00   | 320.00  | 581.00   | 628.00   | 680.00   | 735.00   | 935.00   |
| Q <sub>75</sub>        | 116.00   | 131.00  | 158.00  | 118.00   | 75.00   | 269.00   | 232.00   | 320.00   | 290.00   | 430.00   |
| Q <sub>90</sub>        | 28.20    | 66.10   | 67.00   | 62.00    | 50.00   | 131.00   | 123.00   | 162.00   | 160.00   | 183.00   |
| Q <sub>98</sub>        | 8.70     | 33.20   | 36.00   | 27.00    | 42.00   | 76.00    | 91.00    | 116.00   | 135.00   | 145.00   |
| Q <sub>mean</sub>      | 716.00   | 508.00  | 839.00  | 1036.00  | 1133.00 | 1639.00  | 1776.00  | 1935.00  | 2083.00  | 2303.00  |
| <b>September Flows</b> |          |         |         |          |         |          |          |          |          |          |
| Q <sub>02</sub>        | 2491.00  | 2960.00 | 2493.00 | 3333.00  | 3758.00 | 4083.00  | 4566.00  | 4676.00  | 5174.00  | 6374.00  |
| Q <sub>10</sub>        | 1515.00  | 803.00  | 1676.00 | 1082.00  | 1706.00 | 1674.00  | 2336.00  | 2011.00  | 2683.00  | 3783.00  |
| Q <sub>25</sub>        | 524.00   | 311.00  | 577.00  | 383.00   | 472.00  | 749.00   | 848.00   | 876.00   | 982.00   | 1502.00  |
| Q <sub>50</sub>        | 138.00   | 179.00  | 227.00  | 165.00   | 117.00  | 325.00   | 285.00   | 386.00   | 363.00   | 553.00   |
| Q <sub>75</sub>        | 29.40    | 67.80   | 74.00   | 80.00    | 53.00   | 159.00   | 137.00   | 197.00   | 181.00   | 216.00   |
| Q <sub>90</sub>        | 11.50    | 39.60   | 44.00   | 49.00    | 44.00   | 92.20    | 90.00    | 115.00   | 118.00   | 123.00   |
| Q <sub>98</sub>        | 8.00     | 23.40   | 27.00   | 26.00    | 39.00   | 53.90    | 67.00    | 76.10    | 91.00    | 93.00    |
| Q <sub>mean</sub>      | 406.00   | 414.00  | 491.00  | 576.00   | 525.00  | 799.00   | 771.00   | 907.00   | 888.00   | 995.00   |
| <b>October Flows</b>   |          |         |         |          |         |          |          |          |          |          |
| Q <sub>02</sub>        | 2371.00  | 6890.00 | 3738.00 | 6020.00  | 3456.00 | 8314.00  | 5778.00  | 9746.00  | 7222.00  | 9422.00  |
| Q <sub>10</sub>        | 1167.00  | 1451.00 | 1427.00 | 1477.00  | 1685.00 | 2062.00  | 2328.00  | 2182.00  | 2460.00  | 3460.00  |
| Q <sub>25</sub>        | 477.00   | 396.00  | 616.00  | 413.00   | 588.00  | 651.00   | 845.00   | 706.00   | 907.00   | 1397.00  |
| Q <sub>50</sub>        | 143.00   | 78.00   | 157.00  | 130.00   | 95.00   | 264.00   | 236.00   | 299.00   | 278.00   | 408.00   |
| Q <sub>75</sub>        | 28.80    | 59.60   | 65.00   | 58.00    | 52.00   | 104.00   | 104.00   | 132.00   | 138.00   | 150.00   |
| Q <sub>90</sub>        | 13.10    | 30.30   | 36.00   | 42.00    | 43.00   | 76.30    | 80.00    | 92.00    | 100.00   | 103.00   |
| Q <sub>98</sub>        | 8.40     | 15.30   | 19.20   | 24.00    | 37.00   | 50.90    | 64.00    | 64.20    | 79.00    | 80.00    |
| Q <sub>mean</sub>      | 310.00   | 675.00  | 516.00  | 713.00   | 524.00  | 936.00   | 775.00   | 1052.00  | 901.00   | 1009.00  |
| <b>November Flows</b>  |          |         |         |          |         |          |          |          |          |          |
| Q <sub>02</sub>        | 2686.00  | 6283.00 | 5686.00 | 6865.00  | 4550.00 | 11260.00 | 8926.00  | 13480.00 | 11156.00 | 14356.00 |
| Q <sub>10</sub>        | 1627.00  | 2072.00 | 2326.00 | 3305.00  | 3155.00 | 4676.00  | 4596.00  | 5256.00  | 5190.00  | 6390.00  |
| Q <sub>25</sub>        | 725.00   | 839.00  | 1064.00 | 1022.00  | 1228.00 | 1539.00  | 1777.00  | 1553.00  | 1801.00  | 2561.00  |
| Q <sub>50</sub>        | 386.00   | 263.00  | 474.00  | 239.00   | 367.00  | 426.00   | 562.00   | 445.00   | 588.00   | 908.00   |
| Q <sub>75</sub>        | 81.00    | 97.00   | 147.00  | 75.00    | 57.00   | 142.00   | 132.00   | 161.00   | 158.00   | 180.00   |
| Q <sub>90</sub>        | 23.80    | 55.30   | 63.00   | 48.00    | 46.00   | 80.40    | 82.00    | 90.20    | 97.00    | 99.00    |
| Q <sub>98</sub>        | 7.60     | 14.70   | 19.40   | 26.00    | 40.00   | 49.30    | 64.00    | 62.20    | 80.00    | 81.00    |
| Q <sub>mean</sub>      | 588.00   | 827.00  | 903.00  | 982.00   | 921.00  | 1423.00  | 1389.00  | 1651.00  | 1627.00  | 1822.00  |
| <b>December Flows</b>  |          |         |         |          |         |          |          |          |          |          |
| Q <sub>02</sub>        | 4723.00  | 9731.00 | 9177.00 | 8859.00  | 9413.00 | 18720.00 | 18968.00 | 23485.00 | 23719.00 | 29019.00 |
| Q <sub>10</sub>        | 2872.00  | 3792.00 | 4182.00 | 3759.00  | 4738.00 | 6865.00  | 7916.00  | 8131.00  | 9197.00  | 11697.00 |
| Q <sub>25</sub>        | 1552.00  | 1284.00 | 1914.00 | 1322.00  | 3026.00 | 2420.00  | 4167.00  | 2702.00  | 4460.00  | 5560.00  |
| Q <sub>50</sub>        | 882.00   | 559.00  | 997.00  | 412.00   | 2231.00 | 531.00   | 2364.00  | 565.00   | 2406.00  | 3456.00  |
| Q <sub>75</sub>        | 136.00   | 155.00  | 233.00  | 90.00    | 697.00  | 293.00   | 903.00   | 354.00   | 970.00   | 1490.00  |
| Q <sub>90</sub>        | 23.00    | 65.80   | 70.00   | 53.00    | 53.00   | 101.00   | 108.00   | 125.00   | 138.00   | 152.00   |
| Q <sub>98</sub>        | 8.20     | 17.20   | 17.70   | 30.00    | 39.00   | 58.80    | 70.00    | 78.90    | 94.00    | 96.00    |
| Q <sub>mean</sub>      | 1114.00  | 1366.00 | 1601.00 | 1451.00  | 2321.00 | 2457.00  | 3374.00  | 2967.00  | 3896.00  | 4366.00  |

## Appednix A. Continued

| Flow Type            | Location |         |         |        |        |        |         |         |        |         |
|----------------------|----------|---------|---------|--------|--------|--------|---------|---------|--------|---------|
|                      | (21)     | (22)    | (23)    | (24)   | (25)   | (26)   | (27)    | (28)    | (29)   | (30)    |
| Q <sub>01</sub>      | 26745.00 | 6917.00 | 6492.00 | 762.00 | 757.00 | 758.00 | 1542.00 | 1543.00 | 241.00 | 1105.00 |
| Q <sub>02</sub>      | 23878.00 | 4515.00 | 4280.00 | 423.00 | 434.00 | 435.00 | 1050.00 | 1051.00 | 133.00 | 712.00  |
| Q <sub>05</sub>      | 20226.00 | 2800.00 | 2770.00 | 149.00 | 152.00 | 153.00 | 510.00  | 511.00  | 53.00  | 295.00  |
| Q <sub>10</sub>      | 13084.00 | 1312.00 | 1360.00 | 63.00  | 57.60  | 58.40  | 242.00  | 243.00  | 25.00  | 99.00   |
| Q <sub>15</sub>      | 10645.00 | 722.00  | 781.00  | 33.00  | 32.20  | 33.00  | 128.00  | 129.00  | 13.70  | 44.30   |
| Q <sub>25</sub>      | 6997.00  | 349.00  | 407.00  | 13.00  | 15.40  | 16.00  | 49.10   | 50.00   | 5.80   | 16.40   |
| Q <sub>40</sub>      | 4448.00  | 130.00  | 166.00  | 5.20   | 6.88   | 7.50   | 20.70   | 21.50   | 2.30   | 5.70    |
| Q <sub>50</sub>      | 2813.00  | 76.60   | 100.00  | 3.40   | 4.01   | 4.60   | 12.30   | 13.10   | 1.30   | 2.86    |
| Q <sub>60</sub>      | 1723.00  | 49.10   | 63.00   | 2.00   | 2.15   | 2.70   | 7.15    | 7.90    | 0.70   | 1.40    |
| Q <sub>75</sub>      | 650.00   | 27.70   | 30.00   | 0.57   | 0.33   | 0.82   | 1.84    | 2.50    | 0.20   | 0.00    |
| Q <sub>85</sub>      | 313.00   | 13.60   | 17.00   | 0.10   | 0.09   | 0.20   | 0.29    | 0.89    | 0.02   | 0.12    |
| Q <sub>90</sub>      | 175.00   | 10.17   | 12.00   | 0.00   | 0.07   | 0.07   | 0.08    | 0.55    | 0.00   | 0.09    |
| Q <sub>95</sub>      | 118.00   | 5.79    | 7.50    | 0.00   | 0.00   | 0.00   | 0.00    | 0.29    | 0.00   | 0.00    |
| Q <sub>98</sub>      | 92.00    | 4.30    | 3.60    | 0.00   | 0.00   | 0.00   | 0.00    | 0.13    | 0.00   | 0.00    |
| Q <sub>99</sub>      | 86.00    | 1.90    | 1.20    | 0.00   | 0.00   | 0.00   | 0.00    | 0.00    | 0.00   | 0.00    |
| Q <sub>mean</sub>    | 3893.00  | 532.00  | 531.00  | 39.70  | 38.70  | 39.30  | 105.80  | 106.80  | 13.00  | 64.00   |
| <b>Low Flows</b>     |          |         |         |        |        |        |         |         |        |         |
| Q <sub>1,2</sub>     | 178.00   | 6.69    | 7.50    | 0.00   | 0.00   | 0.00   | 0.00    | 0.20    | 0.00   | 0.00    |
| Q <sub>1,10</sub>    | 107.00   | 1.03    | 0.40    | 0.00   | 0.00   | 0.00   | 0.00    | 0.00    | 0.00   | 0.00    |
| Q <sub>1,25</sub>    | 89.10    | 0.00    | 0.00    | 0.00   | 0.00   | 0.00   | 0.00    | 0.00    | 0.00   | 0.00    |
| Q <sub>1,50</sub>    | 81.20    | 0.00    | 0.00    | 0.00   | 0.00   | 0.00   | 0.00    | 0.00    | 0.00   | 0.00    |
| Q <sub>7,2</sub>     | 200.00   | 7.71    | 9.50    | 0.00   | 0.01   | 0.01   | 0.00    | 0.33    | 0.00   | 0.00    |
| Q <sub>7,10</sub>    | 116.00   | 1.40    | 0.70    | 0.00   | 0.00   | 0.00   | 0.01    | 0.01    | 0.00   | 0.00    |
| Q <sub>7,25</sub>    | 102.00   | 0.15    | 0.10    | 0.00   | 0.00   | 0.00   | 0.00    | 0.00    | 0.00   | 0.00    |
| Q <sub>7,50</sub>    | 96.90    | 0.01    | 0.00    | 0.00   | 0.00   | 0.00   | 0.00    | 0.00    | 0.00   | 0.00    |
| Q <sub>15,2</sub>    | 212.00   | 9.85    | 11.60   | 0.03   | 0.06   | 0.06   | 0.21    | 0.68    | 0.10   | 0.00    |
| Q <sub>15,10</sub>   | 118.00   | 1.70    | 1.00    | 0.00   | 0.00   | 0.00   | 0.01    | 0.03    | 0.00   | 0.00    |
| Q <sub>15,25</sub>   | 101.00   | 0.52    | 0.30    | 0.00   | 0.00   | 0.00   | 0.00    | 0.00    | 0.00   | 0.00    |
| Q <sub>15,50</sub>   | 95.00    | 0.11    | 0.00    | 0.00   | 0.00   | 0.00   | 0.00    | 0.00    | 0.00   | 0.00    |
| Q <sub>31,2</sub>    | 316.00   | 14.90   | 17.90   | 0.12   | 0.07   | 0.18   | 0.41    | 1.00    | 0.10   | 0.34    |
| Q <sub>31,10</sub>   | 127.00   | 1.90    | 2.30    | 0.00   | 0.00   | 0.00   | 0.09    | 0.45    | 0.00   | 0.06    |
| Q <sub>31,25</sub>   | 114.00   | 1.50    | 0.80    | 0.00   | 0.00   | 0.00   | 0.04    | 0.04    | 0.00   | 0.02    |
| Q <sub>31,50</sub>   | 103.00   | 0.53    | 0.20    | 0.00   | 0.00   | 0.00   | 0.00    | 0.00    | 0.00   | 0.00    |
| Q <sub>61,2</sub>    | 624.00   | 31.20   | 32.50   | 0.33   | 0.54   | 1.00   | 1.97    | 2.60    | 0.22   | 1.40    |
| Q <sub>61,10</sub>   | 155.00   | 4.31    | 5.80    | 0.00   | 0.00   | 0.00   | 0.21    | 0.60    | 0.00   | 0.22    |
| Q <sub>61,25</sub>   | 123.00   | 2.72    | 3.20    | 0.00   | 0.00   | 0.00   | 0.07    | 0.40    | 0.00   | 0.13    |
| Q <sub>61,50</sub>   | 113.00   | 3.00    | 2.30    | 0.00   | 0.00   | 0.00   | 0.00    | 0.16    | 0.00   | 0.07    |
| Q <sub>91,2</sub>    | 1058.00  | 51.70   | 52.00   | 1.30   | 1.61   | 2.10   | 6.92    | 7.60    | 0.38   | 3.27    |
| Q <sub>91,10</sub>   | 182.00   | 8.45    | 9.90    | 0.01   | 0.05   | 0.05   | 0.42    | 0.85    | 0.00   | 0.26    |
| Q <sub>91,25</sub>   | 136.00   | 3.88    | 5.20    | 0.00   | 0.00   | 0.00   | 0.14    | 0.50    | 0.00   | 0.27    |
| Q <sub>91,50</sub>   | 122.00   | 3.04    | 3.60    | 0.00   | 0.00   | 0.00   | 0.00    | 0.25    | 0.00   | 0.18    |
| <b>Drought Flows</b> |          |         |         |        |        |        |         |         |        |         |
| Q <sub>6,10</sub>    | 665.00   | 20.00   | 21.00   | 0.35   | 0.56   | 1.00   | 3.78    | 4.40    | 0.08   | 1.81    |
| Q <sub>6,25</sub>    | 244.00   | 9.32    | 12.00   | 0.08   | 0.00   | 0.37   | 1.23    | 1.80    | 0.01   | 0.86    |
| Q <sub>6,50</sub>    | 176.00   | 6.09    | 7.50    | 0.02   | 0.20   | 0.20   | 0.38    | 0.90    | 0.00   | 0.49    |
| Q <sub>9,10</sub>    | 982.00   | 55.30   | 59.00   | 6.20   | 5.39   | 5.90   | 15.10   | 15.80   | 0.90   | 4.94    |
| Q <sub>9,25</sub>    | 302.00   | 34.50   | 32.00   | 3.80   | 2.53   | 3.00   | 7.64    | 8.30    | 0.50   | 2.08    |
| Q <sub>9,50</sub>    | 169.00   | 18.10   | 18.00   | 2.50   | 1.46   | 1.90   | 2.99    | 3.60    | 0.30   | 1.12    |
| Q <sub>12,10</sub>   | 1691.00  | 108.00  | 127.00  | 8.70   | 10.83  | 11.40  | 23.30   | 24.00   | 2.00   | 10.50   |
| Q <sub>12,25</sub>   | 988.00   | 53.90   | 61.00   | 5.30   | 5.78   | 6.30   | 12.80   | 13.50   | 1.05   | 3.73    |
| Q <sub>12,50</sub>   | 244.00   | 34.00   | 33.00   | 3.70   | 3.72   | 4.20   | 8.02    | 8.70    | 0.75   | 1.67    |
| Q <sub>18,10</sub>   | 1782.00  | 124.00  | 150.00  | 11.80  | 13.10  | 13.70  | 34.20   | 35.00   | 2.70   | 15.40   |
| Q <sub>18,25</sub>   | 1232.00  | 63.90   | 78.00   | 7.20   | 7.65   | 8.20   | 16.30   | 17.00   | 1.30   | 5.60    |
| Q <sub>18,50</sub>   | 443.00   | 40.30   | 44.00   | 5.20   | 4.89   | 5.40   | 9.90    | 10.60   | 0.90   | 2.64    |
| Q <sub>30,10</sub>   | 2812.00  | 204.00  | 242.00  | 18.00  | 17.90  | 18.50  | 49.20   | 50.00   | 4.50   | 31.50   |
| Q <sub>30,25</sub>   | 1501.00  | 82.00   | 103.00  | 11.00  | 10.72  | 11.30  | 26.20   | 27.00   | 2.20   | 12.00   |
| Q <sub>30,50</sub>   | 1010.00  | 57.10   | 71.00   | 7.60   | 7.85   | 8.40   | 16.10   | 16.80   | 1.50   | 7.06    |

## Appednix A. Continued

| Flow Type                        | Location |         |         |         |        |        |         |         |        |         |
|----------------------------------|----------|---------|---------|---------|--------|--------|---------|---------|--------|---------|
|                                  | (21)     | (22)    | (23)    | (24)    | (25)   | (26)   | (27)    | (28)    | (29)   | (30)    |
| <b><u>Drought Flows-Cont</u></b> |          |         |         |         |        |        |         |         |        |         |
| Q <sub>54,10</sub>               | 4252.00  | 371.00  | 425.00  | 29.00   | 34.30  | 35.00  | 93.10   | 94.00   | 8.40   | 55.40   |
| Q <sub>54,25</sub>               | 2319.00  | 166.00  | 196.00  | 17.10   | 21.40  | 22.00  | 69.20   | 70.00   | 4.10   | 28.50   |
| Q <sub>54,50</sub>               | 1590.00  | 102.00  | 124.00  | 12.40   | 15.90  | 16.40  | 58.20   | 59.00   | 2.70   | 20.50   |
| <b><u>January Flows</u></b>      |          |         |         |         |        |        |         |         |        |         |
| Q <sub>02</sub>                  | 21909.00 | 5810.00 | 5521.00 | 611.00  | 694.00 | 695.00 | 1249.00 | 1250.00 | 175.00 | 849.00  |
| Q <sub>10</sub>                  | 15643.00 | 1582.00 | 1631.00 | 90.00   | 79.40  | 80.40  | 288.00  | 289.00  | 30.00  | 174.00  |
| Q <sub>25</sub>                  | 9515.00  | 439.00  | 498.00  | 19.00   | 17.80  | 18.50  | 56.20   | 57.00   | 6.00   | 21.30   |
| Q <sub>50</sub>                  | 3463.00  | 97.00   | 120.00  | 4.00    | 5.41   | 6.00   | 17.20   | 18.00   | 1.20   | 4.86    |
| Q <sub>75</sub>                  | 489.00   | 29.80   | 30.00   | 1.70    | 1.81   | 2.30   | 7.32    | 8.00    | 0.20   | 1.77    |
| Q <sub>90</sub>                  | 165.00   | 9.94    | 13.00   | 0.20    | 0.52   | 0.60   | 0.63    | 1.10    | 0.00   | 0.35    |
| Q <sub>98</sub>                  | 87.40    | 5.13    | 6.00    | 0.00    | 0.00   | 0.00   | 0.00    | 0.35    | 0.00   | 0.00    |
| Q <sub>mean</sub>                | 4880.00  | 574.00  | 632.00  | 54.00   | 50.40  | 51.00  | 124.00  | 125.00  | 15.20  | 75.40   |
| <b><u>February flows</u></b>     |          |         |         |         |        |        |         |         |        |         |
| Q <sub>02</sub>                  | 27968.00 | 7567.00 | 7199.00 | 1082.00 | 845.00 | 846.00 | 1998.00 | 2000.00 | 196.00 | 1507.00 |
| Q <sub>10</sub>                  | 21468.00 | 3137.00 | 3140.00 | 123.00  | 143.00 | 144.00 | 599.00  | 600.00  | 36.00  | 277.00  |
| Q <sub>25</sub>                  | 12791.00 | 803.00  | 862.00  | 36.00   | 35.30  | 36.00  | 126.00  | 127.00  | 11.00  | 53.30   |
| Q <sub>50</sub>                  | 5022.00  | 254.00  | 289.00  | 10.00   | 12.30  | 13.00  | 39.20   | 40.00   | 2.50   | 14.40   |
| Q <sub>75</sub>                  | 965.00   | 62.90   | 70.00   | 4.00    | 4.68   | 5.20   | 14.30   | 15.00   | 0.50   | 4.93    |
| Q <sub>90</sub>                  | 185.00   | 16.50   | 17.00   | 0.80    | 1.05   | 1.50   | 6.35    | 7.00    | 0.10   | 1.00    |
| Q <sub>98</sub>                  | 96.10    | 5.15    | 8.00    | 0.00    | 0.44   | 0.50   | 0.00    | 0.50    | 0.00   | 0.18    |
| Q <sub>mean</sub>                | 6836.00  | 951.00  | 1010.00 | 78.00   | 69.30  | 70.00  | 219.00  | 220.00  | 17.30  | 128.00  |
| <b><u>March Flows</u></b>        |          |         |         |         |        |        |         |         |        |         |
| Q <sub>02</sub>                  | 25933.00 | 6312.00 | 5888.00 | 913.00  | 799.00 | 800.00 | 1805.00 | 1807.00 | 288.00 | 1476.00 |
| Q <sub>10</sub>                  | 21901.00 | 2779.00 | 2751.00 | 185.00  | 186.00 | 187.00 | 698.00  | 699.00  | 50.80  | 447.00  |
| Q <sub>25</sub>                  | 13530.00 | 966.00  | 1020.00 | 48.00   | 44.20  | 45.00  | 214.00  | 215.00  | 18.00  | 99.80   |
| Q <sub>50</sub>                  | 9386.00  | 363.00  | 421.00  | 16.00   | 17.30  | 18.00  | 65.20   | 66.00   | 6.60   | 25.40   |
| Q <sub>75</sub>                  | 2714.00  | 140.00  | 169.00  | 6.80    | 8.89   | 9.50   | 28.20   | 29.00   | 2.40   | 9.40    |
| Q <sub>90</sub>                  | 1447.00  | 70.30   | 86.00   | 4.10    | 4.55   | 5.10   | 13.30   | 14.00   | 0.90   | 4.30    |
| Q <sub>98</sub>                  | 102.00   | 14.40   | 14.70   | 1.90    | 2.56   | 3.00   | 0.98    | 1.60    | 0.30   | 0.01    |
| Q <sub>mean</sub>                | 8383.00  | 928.00  | 987.00  | 83.00   | 79.30  | 80.00  | 252.00  | 253.00  | 25.90  | 169.00  |
| <b><u>April Flows</u></b>        |          |         |         |         |        |        |         |         |        |         |
| Q <sub>02</sub>                  | 21875.00 | 6288.00 | 5862.00 | 525.00  | 691.00 | 692.00 | 1896.00 | 1898.00 | 200.00 | 1129.00 |
| Q <sub>10</sub>                  | 19899.00 | 2888.00 | 2860.00 | 105.00  | 119.00 | 120.00 | 575.00  | 576.00  | 34.00  | 302.00  |
| Q <sub>25</sub>                  | 12241.00 | 862.00  | 912.00  | 29.00   | 37.20  | 38.00  | 198.00  | 199.00  | 12.00  | 48.20   |
| Q <sub>50</sub>                  | 5791.00  | 292.00  | 351.00  | 11.00   | 14.20  | 15.00  | 44.10   | 45.00   | 4.80   | 13.40   |
| Q <sub>75</sub>                  | 1886.00  | 115.00  | 150.00  | 5.50    | 6.18   | 6.80   | 21.20   | 22.00   | 2.20   | 6.30    |
| Q <sub>90</sub>                  | 351.00   | 64.70   | 87.00   | 3.50    | 3.72   | 4.30   | 10.20   | 11.00   | 0.70   | 2.67    |
| Q <sub>98</sub>                  | 102.00   | 30.30   | 30.00   | 2.30    | 2.13   | 2.60   | 2.86    | 3.50    | 0.00   | 0.00    |
| Q <sub>mean</sub>                | 6575.00  | 917.00  | 973.00  | 63.60   | 70.50  | 71.20  | 238.00  | 239.00  | 19.30  | 115.00  |
| <b><u>May Flows</u></b>          |          |         |         |         |        |        |         |         |        |         |
| Q <sub>02</sub>                  | 22933.00 | 4493.00 | 4164.00 | 369.00  | 538.00 | 539.00 | 898.00  | 900.00  | 179.00 | 413.00  |
| Q <sub>10</sub>                  | 12690.00 | 1423.00 | 1427.00 | 42.20   | 52.60  | 53.50  | 183.00  | 184.00  | 32.00  | 60.90   |
| Q <sub>25</sub>                  | 8217.00  | 451.00  | 510.00  | 14.00   | 18.30  | 19.00  | 52.60   | 53.50   | 8.70   | 13.30   |
| Q <sub>50</sub>                  | 4685.00  | 137.00  | 184.00  | 5.90    | 6.55   | 7.20   | 18.20   | 19.00   | 3.80   | 3.80    |
| Q <sub>75</sub>                  | 1680.00  | 52.60   | 82.00   | 3.00    | 2.69   | 3.30   | 7.20    | 8.00    | 1.70   | 1.55    |
| Q <sub>90</sub>                  | 304.00   | 31.80   | 49.00   | 1.80    | 0.93   | 1.50   | 3.74    | 4.50    | 1.00   | 0.35    |
| Q <sub>98</sub>                  | 140.00   | 15.00   | 18.00   | 0.50    | 0.00   | 0.40   | 0.19    | 0.80    | 0.00   | 0.00    |
| Q <sub>mean</sub>                | 5150.00  | 521.00  | 580.00  | 34.80   | 40.90  | 41.70  | 89.60   | 90.60   | 17.80  | 38.90   |
| <b><u>June Flows</u></b>         |          |         |         |         |        |        |         |         |        |         |
| Q <sub>02</sub>                  | 20553.00 | 3615.00 | 3382.00 | 372.00  | 343.00 | 344.00 | 797.00  | 798.00  | 95.40  | 603.00  |
| Q <sub>10</sub>                  | 11398.00 | 1272.00 | 1320.00 | 33.00   | 44.10  | 45.00  | 249.00  | 250.00  | 22.00  | 57.20   |
| Q <sub>25</sub>                  | 7128.00  | 391.00  | 450.00  | 9.40    | 9.80   | 10.50  | 55.10   | 56.00   | 6.60   | 8.60    |
| Q <sub>50</sub>                  | 4208.00  | 85.00   | 120.00  | 2.90    | 2.48   | 3.10   | 12.20   | 13.00   | 2.60   | 1.53    |
| Q <sub>75</sub>                  | 1548.00  | 38.40   | 57.00   | 1.00    | 0.32   | 0.90   | 2.33    | 3.10    | 1.10   | 0.32    |
| Q <sub>90</sub>                  | 472.00   | 22.40   | 26.00   | 0.30    | 0.00   | 0.14   | 0.59    | 1.30    | 0.50   | 0.00    |
| Q <sub>98</sub>                  | 370.00   | 11.93   | 14.00   | 0.00    | 0.00   | 0.00   | 0.00    | 0.50    | 0.10   | 0.08    |
| Q <sub>mean</sub>                | 4501.00  | 461.00  | 520.00  | 31.50   | 31.80  | 32.60  | 96.10   | 97.10   | 11.20  | 44.00   |

## Appednix A. Continued

| Flow Type              | Location |         |         |        |        |        |         |         |        |         |
|------------------------|----------|---------|---------|--------|--------|--------|---------|---------|--------|---------|
|                        | (21)     | (22)    | (23)    | (24)   | (25)   | (26)   | (27)    | (28)    | (29)   | (30)    |
| <b>July Flows</b>      |          |         |         |        |        |        |         |         |        |         |
| Q <sub>02</sub>        | 17881.00 | 3034.00 | 2903.00 | 271.08 | 255.60 | 256.60 | 735.30  | 736.30  | 90.96  | 733.60  |
| Q <sub>10</sub>        | 11671.00 | 724.00  | 783.00  | 20.20  | 20.20  | 21.00  | 106.10  | 107.00  | 10.00  | 42.90   |
| Q <sub>25</sub>        | 6712.00  | 157.00  | 200.00  | 3.80   | 3.56   | 4.20   | 16.40   | 17.20   | 2.50   | 5.42    |
| Q <sub>50</sub>        | 3370.00  | 47.90   | 68.00   | 1.20   | 0.61   | 1.20   | 3.72    | 4.50    | 0.50   | 1.17    |
| Q <sub>75</sub>        | 849.00   | 26.60   | 30.00   | 0.30   | 0.00   | 0.26   | 0.91    | 1.60    | 0.30   | 0.17    |
| Q <sub>90</sub>        | 277.00   | 1350    | 16.00   | 0.00   | 0.00   | 0.00   | 0.13    | 0.70    | 0.10   | 0.00    |
| Q <sub>98</sub>        | 137.00   | 5.60    | 4.90    | 0.00   | 0.00   | 0.00   | 0.00    | 0.40    | 0.00   | 0.00    |
| Q <sub>mean</sub>      | 4219.00  | 297.00  | 344.00  | 24.80  | 19.90  | 20.50  | 68.80   | 69.70   | 8.70   | 43.60   |
| <b>August Flows</b>    |          |         |         |        |        |        |         |         |        |         |
| Q <sub>02</sub>        | 12976.00 | 1876.00 | 1847.00 | 87.00  | 110.00 | 111.00 | 166.00  | 167.00  | 50.00  | 107.00  |
| Q <sub>10</sub>        | 6551.00  | 320.00  | 373.00  | 8.80   | 10.35  | 11.00  | 42.20   | 43.00   | 3.30   | 14.40   |
| Q <sub>25</sub>        | 3837.00  | 7650    | 95.00   | 1.90   | 2.32   | 2.90   | 5.73    | 6.50    | 0.70   | 1.97    |
| Q <sub>50</sub>        | 961.00   | 37.50   | 40.00   | 0.60   | 0.25   | 0.76   | 1.42    | 2.10    | 0.20   | 0.34    |
| Q <sub>75</sub>        | 370.00   | 17.20   | 19.00   | 0.10   | 0.06   | 0.06   | 0.24    | 0.85    | 0.00   | 0.04    |
| Q <sub>90</sub>        | 150.00   | 9.04    | 11.00   | 0.00   | 0.00   | 0.00   | 0.01    | 0.48    | 0.00   | 0.02    |
| Q <sub>98</sub>        | 131.00   | 4.90    | 4.20    | 0.00   | 0.00   | 0.00   | 0.00    | 0.05    | 0.00   | 0.00    |
| Q <sub>mean</sub>      | 2423.00  | 151.00  | 184.00  | 8.20   | 8.00   | 8.60   | 16.70   | 17.50   | 5.30   | 9.40    |
| <b>September Flows</b> |          |         |         |        |        |        |         |         |        |         |
| Q <sub>02</sub>        | 6846.00  | 723.00  | 771.00  | 119.00 | 108.10 | 109.00 | 233.00  | 234.00  | 33.60  | 92.00   |
| Q <sub>10</sub>        | 4427.00  | 170.00  | 201.00  | 7.80   | 8.89   | 9.50   | 24.20   | 25.00   | 3.70   | 8.10    |
| Q <sub>25</sub>        | 1579.00  | 57.40   | 63.00   | 1.80   | 2.39   | 2.90   | 4.69    | 5.40    | 0.77   | 2.04    |
| Q <sub>50</sub>        | 490.00   | 19.80   | 23.00   | 0.20   | 0.00   | 0.43   | 0.34    | 0.56    | 0.10   | 0.43    |
| Q <sub>75</sub>        | 169.00   | 10.12   | 12.00   | 0.00   | 0.01   | 0.01   | 0.03    | 0.50    | 0.00   | 0.23    |
| Q <sub>90</sub>        | 94.50    | 4.49    | 5.30    | 0.00   | 0.00   | 0.00   | 0.00    | 0.35    | 0.00   | 0.02    |
| Q <sub>98</sub>        | 70.80    | 1.08    | 0.76    | 0.00   | 0.00   | 0.00   | 0.00    | 0.00    | 0.00   | 0.00    |
| Q <sub>mean</sub>      | 948.00   | 67.40   | 86.40   | 11.60  | 10.73  | 11.30  | 14.10   | 14.90   | 3.40   | 7.90    |
| <b>October Flows</b>   |          |         |         |        |        |        |         |         |        |         |
| Q <sub>02</sub>        | 6893.00  | 1343.00 | 1365.00 | 48.00  | 51.10  | 52.00  | 434.00  | 435.00  | 19.20  | 277.00  |
| Q <sub>10</sub>        | 3731.00  | 194.00  | 241.00  | 4.40   | 6.35   | 7.00   | 41.20   | 42.00   | 2.90   | 17.40   |
| Q <sub>25</sub>        | 1590.00  | 50.90   | 66.00   | 1.60   | 2.34   | 2.90   | 7.24    | 8.00    | 0.80   | 2.49    |
| Q <sub>50</sub>        | 377.00   | 19.40   | 22.00   | 0.27   | 0.25   | 0.72   | 0.56    | 1.20    | 0.14   | 0.69    |
| Q <sub>75</sub>        | 145.00   | 7.76    | 9.60    | 0.00   | 0.08   | 0.08   | 0.03    | 0.50    | 0.00   | 0.24    |
| Q <sub>90</sub>        | 99.10    | 4.54    | 5.40    | 0.00   | 0.00   | 0.00   | 0.00    | 0.25    | 0.00   | 0.10    |
| Q <sub>98</sub>        | 77.50    | 0.96    | 0.60    | 0.00   | 0.00   | 0.00   | 0.00    | 0.00    | 0.00   | 0.00    |
| Q <sub>mean</sub>      | 850.00   | 119.00  | 142.00  | 4.20   | 13.30  | 13.90  | 26.50   | 27.30   | 4.50   | 27.30   |
| <b>November Flows</b>  |          |         |         |        |        |        |         |         |        |         |
| Q <sub>02</sub>        | 12029.00 | 3280.00 | 3265.00 | 83.00  | 226.00 | 227.00 | 918.00  | 919.00  | 24.60  | 971.00  |
| Q <sub>10</sub>        | 6316.00  | 612.00  | 670.00  | 15.00  | 25.30  | 26.00  | 207.00  | 208.00  | 4.90   | 78.40   |
| Q <sub>25</sub>        | 2801.00  | 135.00  | 161.00  | 4.00   | 6.71   | 7.30   | 32.20   | 33.00   | 1.90   | 12.50   |
| Q <sub>50</sub>        | 1042.00  | 49.80   | 54.00   | 1.20   | 2.09   | 2.60   | 7.70    | 8.40    | 0.30   | 1.64    |
| Q <sub>75</sub>        | 167.00   | 18.20   | 21.00   | 0.19   | 0.15   | 0.48   | 1.09    | 1.70    | 0.08   | 0.36    |
| Q <sub>90</sub>        | 94.30    | 8.35    | 10.00   | 0.00   | 0.10   | 0.10   | 0.32    | 0.75    | 0.00   | 0.20    |
| Q <sub>98</sub>        | 86.00    | 2.00    | 1.30    | 0.00   | 0.00   | 0.00   | 0.10    | 0.40    | 0.00   | 0.00    |
| Q <sub>mean</sub>      | 1790.00  | 289.00  | 312.00  | 12.70  | 21.90  | 22.50  | 81.90   | 82.60   | 3.10   | 76.40   |
| <b>December Flows</b>  |          |         |         |        |        |        |         |         |        |         |
| Q <sub>02</sub>        | 29253.00 | 6381.00 | 6146.00 | 378.00 | 865.00 | 866.00 | 2029.00 | 2030.00 | 144.00 | 1307.00 |
| Q <sub>10</sub>        | 12757.00 | 1856.00 | 1915.00 | 61.00  | 89.00  | 90.00  | 525.00  | 526.00  | 25.00  | 267.00  |
| Q <sub>25</sub>        | 7310.00  | 438.00  | 474.00  | 15.00  | 19.40  | 20.00  | 109.20  | 110.00  | 6.00   | 34.50   |
| Q <sub>50</sub>        | 5288.00  | 82.00   | 95.00   | 3.90   | 8.06   | 8.60   | 22.70   | 23.50   | 1.00   | 7.52    |
| Q <sub>75</sub>        | 2096.00  | 30.90   | 30.00   | 1.10   | 1.15   | 1.60   | 6.35    | 7.00    | 0.10   | 1.80    |
| Q <sub>90</sub>        | 154.00   | 9.27    | 12.00   | 0.20   | 0.23   | 0.29   | 0.24    | 0.78    | 0.00   | 0.44    |
| Q <sub>98</sub>        | 98.60    | 5.11    | 5.70    | 0.00   | 0.00   | 0.00   | 0.00    | 0.30    | 0.00   | 0.10    |
| Q <sub>mean</sub>      | 5287.00  | 610.00  | 650.00  | 36.80  | 64.50  | 65.10  | 205.00  | 206.00  | 14.20  | 122.70  |

## Appendix A. Continued

| Flow Type            | Location |       |        |        |         |         |        |        |        |       |
|----------------------|----------|-------|--------|--------|---------|---------|--------|--------|--------|-------|
|                      | (31)     | (32)  | (33)   | (34)   | (35)    | (36)    | (37)   | (38)   | (39)   | (40)  |
| Q <sub>01</sub>      | 1107.00  | 81.00 | 236.00 | 173.00 | 1390.00 | 1189.00 | 704.00 | 583.00 | 105.00 | 88.00 |
| Q <sub>02</sub>      | 713.00   | 52.00 | 139.00 | 104.00 | 748.00  | 635.00  | 420.00 | 350.00 | 62.00  | 51.70 |
| Q <sub>05</sub>      | 296.00   | 25.00 | 54.30  | 49.60  | 332.00  | 315.00  | 170.00 | 155.00 | 24.40  | 21.40 |
| Q <sub>10</sub>      | 100.00   | 13.60 | 22.70  | 27.40  | 144.00  | 158.00  | 71.10  | 73.90  | 10.10  | 9.35  |
| Q <sub>15</sub>      | 45.00    | 9.19  | 12.00  | 17.90  | 76.70   | 93.60   | 36.70  | 41.70  | 5.18   | 4.72  |
| Q <sub>25</sub>      | 17.00    | 5.31  | 5.15   | 11.00  | 36.60   | 53.50   | 14.70  | 19.70  | 2.07   | 0.00  |
| Q <sub>40</sub>      | 6.30     | 2.63  | 2.03   | 5.55   | 13.90   | 23.30   | 5.46   | 0.00   | 0.75   | 0.00  |
| Q <sub>50</sub>      | 3.40     | 1.45  | 1.11   | 2.60   | 7.71    | 13.40   | 2.91   | 0.00   | 0.38   | 0.00  |
| Q <sub>60</sub>      | 1.90     | 0.63  | 0.57   | 0.89   | 4.42    | 7.94    | 1.50   | 0.00   | 0.17   | 0.00  |
| Q <sub>75</sub>      | 0.64     | 0.08  | 0.10   | 0.00   | 1.40    | 0.00    | 0.34   | 0.00   | 0.00   | 0.00  |
| Q <sub>85</sub>      | 0.29     | 0.02  | 0.00   | 0.00   | 0.44    | 0.00    | 0.03   | 0.00   | 0.00   | 0.00  |
| Q <sub>90</sub>      | 0.12     | 0.01  | 0.00   | 0.00   | 0.17    | 0.00    | 0.00   | 0.00   | 0.00   | 0.00  |
| Q <sub>95</sub>      | 0.00     | 0.00  | 0.00   | 0.00   | 0.01    | 0.00    | 0.00   | 0.00   | 0.00   | 0.00  |
| Q <sub>98</sub>      | 0.00     | 0.00  | 0.00   | 0.00   | 0.00    | 0.00    | 0.00   | 0.00   | 0.00   | 0.00  |
| Q <sub>99</sub>      | 0.00     | 0.00  | 0.00   | 0.00   | 0.00    | 0.00    | 0.00   | 0.00   | 0.00   | 0.00  |
| Q <sub>mean</sub>    | 64.30    | 6.40  | 12.80  | 12.30  | 75.20   | 72.80   | 39.00  | 33.00  | 5.66   | 3.70  |
| <b>Low Flows</b>     |          |       |        |        |         |         |        |        |        |       |
| Q <sub>1,2</sub>     | 0.00     | 0.00  | 0.00   | 0.00   | 0.09    | 0.00    | 0.00   | 0.00   | 0.00   | 0.00  |
| Q <sub>1,10</sub>    | 0.00     | 0.00  | 0.00   | 0.00   | 0.00    | 0.00    | 0.00   | 0.00   | 0.00   | 0.00  |
| Q <sub>1,25</sub>    | 0.00     | 0.00  | 0.00   | 0.00   | 0.00    | 0.00    | 0.00   | 0.00   | 0.00   | 0.00  |
| Q <sub>1,50</sub>    | 0.00     | 0.00  | 0.00   | 0.00   | 0.00    | 0.00    | 0.00   | 0.00   | 0.00   | 0.00  |
| Q <sub>7,2</sub>     | 0.03     | 0.00  | 0.00   | 0.00   | 0.16    | 0.00    | 0.00   | 0.00   | 0.00   | 0.00  |
| Q <sub>7,10</sub>    | 0.00     | 0.00  | 0.00   | 0.00   | 0.00    | 0.00    | 0.00   | 0.00   | 0.00   | 0.00  |
| Q <sub>7,25</sub>    | 0.00     | 0.00  | 0.00   | 0.00   | 0.00    | 0.00    | 0.00   | 0.00   | 0.00   | 0.00  |
| Q <sub>7,50</sub>    | 0.00     | 0.00  | 0.00   | 0.00   | 0.00    | 0.00    | 0.00   | 0.00   | 0.00   | 0.00  |
| Q <sub>15,2</sub>    | 0.08     | 0.00  | 0.00   | 0.00   | 0.23    | 0.00    | 0.00   | 0.00   | 0.00   | 0.00  |
| Q <sub>15,10</sub>   | 0.00     | 0.00  | 0.00   | 0.00   | 0.00    | 0.00    | 0.00   | 0.00   | 0.00   | 0.00  |
| Q <sub>15,25</sub>   | 0.00     | 0.00  | 0.00   | 0.00   | 0.00    | 0.00    | 0.00   | 0.00   | 0.00   | 0.00  |
| Q <sub>15,50</sub>   | 0.00     | 0.00  | 0.00   | 0.00   | 0.00    | 0.00    | 0.00   | 0.00   | 0.00   | 0.00  |
| Q <sub>31,2</sub>    | 0.51     | 0.01  | 0.00   | 0.00   | 0.58    | 0.00    | 0.08   | 0.00   | 0.00   | 0.00  |
| Q <sub>31,10</sub>   | 0.06     | 0.00  | 0.00   | 0.00   | 0.00    | 0.00    | 0.00   | 0.00   | 0.00   | 0.00  |
| Q <sub>31,25</sub>   | 0.02     | 0.00  | 0.00   | 0.00   | 0.00    | 0.00    | 0.00   | 0.00   | 0.00   | 0.00  |
| Q <sub>31,50</sub>   | 0.00     | 0.00  | 0.00   | 0.00   | 0.00    | 0.00    | 0.00   | 0.00   | 0.00   | 0.00  |
| Q <sub>61,2</sub>    | 1.80     | 0.05  | 0.15   | 0.00   | 1.86    | 0.00    | 0.47   | 0.00   | 0.02   | 0.00  |
| Q <sub>61,10</sub>   | 0.22     | 0.00  | 0.00   | 0.00   | 0.08    | 0.00    | 0.00   | 0.00   | 0.00   | 0.00  |
| Q <sub>61,25</sub>   | 0.13     | 0.00  | 0.00   | 0.00   | 0.00    | 0.00    | 0.00   | 0.00   | 0.00   | 0.00  |
| Q <sub>61,50</sub>   | 0.07     | 0.00  | 0.00   | 0.00   | 0.00    | 0.00    | 0.00   | 0.00   | 0.00   | 0.00  |
| Q <sub>91,2</sub>    | 3.70     | 0.08  | 0.45   | 0.00   | 3.91    | 1.33    | 1.16   | 0.00   | 0.13   | 0.00  |
| Q <sub>91,10</sub>   | 0.37     | 0.00  | 0.00   | 0.00   | 0.25    | 0.00    | 0.01   | 0.00   | 0.00   | 0.00  |
| Q <sub>91,25</sub>   | 0.27     | 0.00  | 0.00   | 0.00   | 0.06    | 0.00    | 0.00   | 0.00   | 0.00   | 0.00  |
| Q <sub>91,50</sub>   | 0.18     | 0.00  | 0.00   | 0.00   | 0.00    | 0.00    | 0.00   | 0.00   | 0.00   | 0.00  |
| <b>Drought Flows</b> |          |       |        |        |         |         |        |        |        |       |
| Q <sub>6,10</sub>    | 2.20     | 0.06  | 0.21   | 0.00   | 1.79    | 0.00    | 0.57   | 0.00   | 0.04   | 0.00  |
| Q <sub>6,25</sub>    | 1.10     | 0.01  | 0.03   | 0.00   | 0.72    | 0.00    | 0.13   | 0.00   | 0.00   | 0.00  |
| Q <sub>6,50</sub>    | 0.60     | 0.00  | 0.00   | 0.00   | 0.30    | 0.00    | 0.00   | 0.00   | 0.00   | 0.00  |
| Q <sub>9,10</sub>    | 5.40     | 0.50  | 1.23   | 0.35   | 7.63    | 6.89    | 3.47   | 0.00   | 0.47   | 0.00  |
| Q <sub>9,25</sub>    | 2.50     | 0.20  | 0.52   | 0.00   | 4.08    | 0.39    | 1.53   | 0.00   | 0.19   | 0.00  |
| Q <sub>9,50</sub>    | 1.50     | 0.12  | 0.24   | 0.00   | 2.52    | 0.00    | 0.78   | 0.00   | 0.07   | 0.00  |
| Q <sub>12,10</sub>   | 11.00    | 1.80  | 2.53   | 3.43   | 15.80   | 20.40   | 7.82   | 5.62   | 1.09   | 0.00  |
| Q <sub>12,25</sub>   | 4.20     | 1.40  | 1.21   | 0.67   | 7.98    | 8.45    | 3.62   | 0.00   | 0.49   | 0.00  |
| Q <sub>12,50</sub>   | 2.10     | 1.20  | 0.72   | 0.00   | 5.05    | 2.25    | 2.12   | 0.00   | 0.28   | 0.00  |
| Q <sub>18,10</sub>   | 16.00    | 2.30  | 3.31   | 5.20   | 20.10   | 26.60   | 10.10  | 9.06   | 1.43   | 0.00  |
| Q <sub>18,25</sub>   | 6.10     | 1.70  | 1.62   | 1.77   | 10.40   | 13.30   | 4.96   | 0.00   | 0.68   | 0.00  |
| Q <sub>18,50</sub>   | 3.10     | 1.40  | 0.99   | 0.11   | 6.43    | 5.69    | 2.98   | 0.00   | 0.40   | 0.00  |
| Q <sub>30,10</sub>   | 32.00    | 3.40  | 5.66   | 9.41   | 32.60   | 42.80   | 17.00  | 18.20  | 2.45   | 1.42  |
| Q <sub>30,25</sub>   | 12.50    | 2.50  | 2.93   | 4.18   | 13.80   | 19.10   | 9.09   | 7.34   | 1.28   | 0.00  |
| Q <sub>30,50</sub>   | 7.60     | 2.20  | 1.92   | 2.07   | 9.57    | 12.50   | 5.93   | 2.71   | 0.82   | 0.00  |

## Appendix A. Continued

| Flow Type                        | Location |       |        |        |         |         |        |        |        |       |
|----------------------------------|----------|-------|--------|--------|---------|---------|--------|--------|--------|-------|
|                                  | (31)     | (32)  | (33)   | (34)   | (35)    | (36)    | (37)   | (38)   | (39)   | (40)  |
| <b><u>Drought Flows-Cont</u></b> |          |       |        |        |         |         |        |        |        |       |
| Q <sub>54,10</sub>               | 56.00    | 6.00  | 10.30  | 15.70  | 61.50   | 77.00   | 29.90  | 34.00  | 4.39   | 3.81  |
| Q <sub>54,25</sub>               | 29.00    | 3.70  | 5.76   | 8.26   | 27.70   | 35.30   | 16.80  | 16.40  | 2.44   | 1.13  |
| Q <sub>54,500</sub>              | 21.00    | 2.90  | 4.08   | 5.33   | 18.70   | 24.00   | 11.30  | 9.54   | 1.66   | 0.00  |
| <b><u>January Flows</u></b>      |          |       |        |        |         |         |        |        |        |       |
| Q <sub>02</sub>                  | 850.00   | 50.00 | 187.00 | 144.00 | 1013.00 | 874.00  | 555.00 | 469.00 | 82.50  | 70.30 |
| Q <sub>10</sub>                  | 175.00   | 13.10 | 33.70  | 38.40  | 175.00  | 188.00  | 103.00 | 106.00 | 14.80  | 14.00 |
| Q <sub>25</sub>                  | 22.00    | 5.30  | 7.37   | 13.20  | 48.30   | 66.20   | 22.20  | 27.10  | 3.12   | 2.66  |
| Q <sub>50</sub>                  | 5.40     | 1.10  | 1.65   | 3.14   | 10.50   | 16.20   | 4.74   | 0.00   | 0.64   | 0.00  |
| Q <sub>75</sub>                  | 2.20     | 0.12  | 0.46   | 0.00   | 2.72    | 0.14    | 1.28   | 0.00   | 0.14   | 0.00  |
| Q <sub>90</sub>                  | 0.50     | 0.01  | 0.00   | 0.00   | 0.37    | 0.00    | 0.05   | 0.00   | 0.00   | 0.00  |
| Q <sub>98</sub>                  | 0.00     | 0.00  | 0.00   | 0.00   | 0.00    | 0.00    | 0.00   | 0.00   | 0.00   | 0.00  |
| Q <sub>mean</sub>                | 76.00    | 5.80  | 17.10  | 23.00  | 92.90   | 110.00  | 51.50  | 56.40  | 7.52   | 7.06  |
| <b><u>February flows</u></b>     |          |       |        |        |         |         |        |        |        |       |
| Q <sub>02</sub>                  | 1508.00  | 61.00 | 235.00 | 180.00 | 1352.00 | 1177.00 | 695.00 | 589.00 | 103.00 | 89.00 |
| Q <sub>10</sub>                  | 278.00   | 16.40 | 46.20  | 46.20  | 306.00  | 304.00  | 144.00 | 138.00 | 20.30  | 18.50 |
| Q <sub>25</sub>                  | 54.00    | 8.40  | 12.20  | 18.10  | 81.60   | 98.60   | 37.60  | 42.50  | 5.28   | 4.82  |
| Q <sub>50</sub>                  | 15.00    | 3.00  | 3.64   | 7.16   | 25.70   | 35.10   | 10.50  | 11.20  | 1.46   | 0.00  |
| Q <sub>75</sub>                  | 5.40     | 0.70  | 1.20   | 0.66   | 7.11    | 7.58    | 3.41   | 0.00   | 0.46   | 0.00  |
| Q <sub>90</sub>                  | 1.40     | 0.06  | 0.29   | 0.00   | 1.63    | 0.00    | 0.85   | 0.00   | 0.08   | 0.00  |
| Q <sub>98</sub>                  | 0.30     | 0.00  | 0.00   | 0.00   | 0.37    | 0.00    | 0.06   | 0.00   | 0.00   | 0.00  |
| Q <sub>mean</sub>                | 129.00   | 8.10  | 22.10  | 28.00  | 136.00  | 163.00  | 67.10  | 72.10  | 9.75   | 9.29  |
| <b><u>March Flows</u></b>        |          |       |        |        |         |         |        |        |        |       |
| Q <sub>02</sub>                  | 1477.00  | 64.00 | 236.00 | 173.00 | 1192.00 | 991.00  | 728.00 | 608.00 | 108.00 | 91.00 |
| Q <sub>10</sub>                  | 448.00   | 22.10 | 56.70  | 52.00  | 291.00  | 275.00  | 180.00 | 166.00 | 25.50  | 22.60 |
| Q <sub>25</sub>                  | 100.50   | 9.50  | 16.80  | 22.20  | 105.00  | 120.00  | 50.70  | 54.80  | 7.23   | 6.66  |
| Q <sub>50</sub>                  | 26.00    | 5.00  | 6.41   | 12.30  | 42.80   | 59.70   | 18.90  | 23.90  | 2.68   | 2.22  |
| Q <sub>75</sub>                  | 10.00    | 2.50  | 2.63   | 5.13   | 16.90   | 24.50   | 7.66   | 7.28   | 1.06   | 0.00  |
| Q <sub>90</sub>                  | 4.80     | 0.90  | 1.24   | 1.56   | 8.92    | 12.40   | 3.65   | 0.00   | 0.49   | 0.00  |
| Q <sub>98</sub>                  | 0.40     | 0.04  | 0.22   | 0.00   | 2.36    | 0.00    | 0.71   | 0.00   | 0.06   | 0.00  |
| Q <sub>mean</sub>                | 170.00   | 10.60 | 25.10  | 31.00  | 136.00  | 153.00  | 76.50  | 81.50  | 11.10  | 10.70 |
| <b><u>April Flows</u></b>        |          |       |        |        |         |         |        |        |        |       |
| Q <sub>02</sub>                  | 1130.00  | 56.00 | 202.00 | 139.00 | 1136.00 | 934.00  | 630.00 | 509.00 | 92.60  | 75.80 |
| Q <sub>10</sub>                  | 303.00   | 20.70 | 43.60  | 38.90  | 284.00  | 268.00  | 141.00 | 127.00 | 19.80  | 16.90 |
| Q <sub>25</sub>                  | 49.00    | 10.90 | 13.20  | 18.10  | 81.90   | 95.90   | 39.10  | 42.30  | 5.51   | 4.83  |
| Q <sub>50</sub>                  | 14.00    | 5.40  | 4.72   | 10.60  | 32.10   | 49.00   | 13.40  | 18.40  | 1.88   | 0.00  |
| Q <sub>75</sub>                  | 6.90     | 2.90  | 2.10   | 5.62   | 13.90   | 23.30   | 5.73   | 0.00   | 0.79   | 0.00  |
| Q <sub>90</sub>                  | 3.20     | 1.50  | 0.96   | 2.21   | 7.01    | 12.30   | 2.55   | 0.00   | 0.33   | 0.00  |
| Q <sub>98</sub>                  | 0.40     | 0.80  | 0.28   | 0.00   | 2.61    | 0.00    | 0.84   | 0.00   | 0.08   | 0.00  |
| Q <sub>mean</sub>                | 116.00   | 10.20 | 22.50  | 28.00  | 133.00  | 149.00  | 68.10  | 72.40  | 9.90   | 9.36  |
| <b><u>May Flows</u></b>          |          |       |        |        |         |         |        |        |        |       |
| Q <sub>02</sub>                  | 414.00   | 79.00 | 145.00 | 95.90  | 791.00  | 633.00  | 464.00 | 368.00 | 67.70  | 54.10 |
| Q <sub>10</sub>                  | 61.90    | 16.80 | 19.40  | 19.40  | 125.00  | 124.00  | 63.20  | 57.50  | 8.74   | 6.89  |
| Q <sub>25</sub>                  | 14.00    | 7.60  | 5.75   | 11.60  | 40.60   | 57.60   | 16.60  | 21.60  | 2.30   | 1.84  |
| Q <sub>50</sub>                  | 4.40     | 4.10  | 2.17   | 6.86   | 14.80   | 28.00   | 5.85   | 0.00   | 0.80   | 0.00  |
| Q <sub>75</sub>                  | 2.10     | 2.50  | 0.88   | 3.38   | 6.16    | 13.80   | 2.37   | 0.00   | 0.30   | 0.00  |
| Q <sub>90</sub>                  | 0.87     | 1.70  | 0.36   | 1.26   | 3.00    | 7.63    | 1.01   | 0.00   | 0.10   | 0.00  |
| Q <sub>98</sub>                  | 0.15     | 1.00  | 0.04   | 0.00   | 0.89    | 0.00    | 0.19   | 0.00   | 0.00   | 0.00  |
| Q <sub>mean</sub>                | 39.50    | 10.60 | 13.20  | 19.10  | 77.50   | 94.50   | 39.80  | 44.70  | 5.77   | 5.31  |
| <b><u>June Flows</u></b>         |          |       |        |        |         |         |        |        |        |       |
| Q <sub>02</sub>                  | 604.00   | 83.00 | 112.00 | 76.90  | 575.00  | 462.00  | 327.00 | 257.00 | 48.60  | 38.40 |
| Q <sub>10</sub>                  | 58.00    | 20.20 | 13.30  | 18.00  | 107.00  | 120.00  | 39.10  | 41.90  | 5.45   | 4.71  |
| Q <sub>25</sub>                  | 9.30     | 8.30  | 3.30   | 9.16   | 30.40   | 47.40   | 9.25   | 14.20  | 1.24   | 0.00  |
| Q <sub>50</sub>                  | 2.10     | 3.30  | 0.99   | 4.51   | 8.02    | 17.40   | 2.32   | 0.00   | 0.29   | 0.00  |
| Q <sub>75</sub>                  | 0.85     | 1.60  | 0.27   | 1.41   | 2.99    | 8.05    | 0.70   | 0.00   | 0.05   | 0.00  |
| Q <sub>90</sub>                  | 0.35     | 0.90  | 0.04   | 0.00   | 0.99    | 0.00    | 0.21   | 0.00   | 0.00   | 0.00  |
| Q <sub>98</sub>                  | 0.13     | 0.50  | 0.00   | 0.00   | 0.22    | 0.00    | 0.00   | 0.00   | 0.00   | 0.00  |
| Q <sub>mean</sub>                | 44.70    | 10.80 | 11.30  | 17.20  | 68.20   | 85.10   | 33.20  | 38.10  | 4.83   | 4.37  |

## Appendix A. Continued

| Flow Type              | Location |       |        |        |         |        |        |        |       |       |
|------------------------|----------|-------|--------|--------|---------|--------|--------|--------|-------|-------|
|                        | (31)     | (32)  | (33)   | (34)   | (35)    | (36)   | (37)   | (38)   | (39)  | (40)  |
| <b>July Flows</b>      |          |       |        |        |         |        |        |        |       |       |
| Q <sub>02</sub>        | 734.60   | 49.00 | 81.10  | 61.20  | 409.00  | 344.00 | 235.00 | 193.00 | 34.70 | 28.20 |
| Q <sub>10</sub>        | 43.60    | 7.80  | 7.82   | 13.70  | 64.00   | 70.90  | 21.80  | 26.70  | 2.98  | 2.52  |
| Q <sub>25</sub>        | 6.00     | 2.20  | 1.40   | 5.62   | 11.60   | 23.30  | 3.42   | 0.00   | 0.43  | 0.00  |
| Q <sub>50</sub>        | 1.70     | 0.60  | 0.34   | 1.83   | 3.50    | 9.22   | 0.87   | 0.00   | 0.07  | 0.00  |
| Q <sub>75</sub>        | 0.52     | 0.13  | 0.03   | 0.00   | 0.99    | 0.00   | 0.14   | 0.00   | 0.00  | 0.00  |
| Q <sub>90</sub>        | 0.12     | 0.02  | 0.00   | 0.00   | 0.27    | 0.00   | 0.00   | 0.00   | 0.00  | 0.00  |
| Q <sub>98</sub>        | 0.00     | 0.00  | 0.00   | 0.00   | 0.00    | 0.00   | 0.00   | 0.00   | 0.00  | 0.00  |
| Q <sub>mean</sub>      | 44.20    | 4.20  | 7.52   | 12.20  | 46.90   | 60.10  | 21.20  | 24.10  | 3.11  | 2.33  |
| <b>August Flows</b>    |          |       |        |        |         |        |        |        |       |       |
| Q <sub>02</sub>        | 108.00   | 38.00 | 32.90  | 28.20  | 200.00  | 184.00 | 101.00 | 86.70  | 14.40 | 11.50 |
| Q <sub>10</sub>        | 15.00    | 2.30  | 3.13   | 8.52   | 24.10   | 39.50  | 8.07   | 12.20  | 1.08  | 0.00  |
| Q <sub>25</sub>        | 2.50     | 0.40  | 0.56   | 1.70   | 5.00    | 10.10  | 1.58   | 0.00   | 0.16  | 0.00  |
| Q <sub>50</sub>        | 0.80     | 0.06  | 0.10   | 0.00   | 1.57    | 0.00   | 0.35   | 0.00   | 0.00  | 0.00  |
| Q <sub>75</sub>        | 0.22     | 0.01  | 0.00   | 0.00   | 0.37    | 0.00   | 0.00   | 0.00   | 0.00  | 0.00  |
| Q <sub>90</sub>        | 0.02     | 0.00  | 0.00   | 0.00   | 0.08    | 0.00   | 0.00   | 0.00   | 0.00  | 0.00  |
| Q <sub>98</sub>        | 0.00     | 0.00  | 0.00   | 0.00   | 0.00    | 0.00   | 0.00   | 0.00   | 0.00  | 0.00  |
| Q <sub>mean</sub>      | 10.00    | 2.60  | 4.00   | 7.11   | 22.10   | 30.80  | 11.50  | 11.70  | 1.64  | 0.00  |
| <b>September Flows</b> |          |       |        |        |         |        |        |        |       |       |
| Q <sub>02</sub>        | 93.00    | 42.00 | 26.60  | 31.30  | 119.00  | 132.00 | 81.80  | 84.70  | 11.90 | 11.20 |
| Q <sub>10</sub>        | 8.70     | 2.30  | 2.42   | 5.33   | 15.70   | 24.00  | 6.90   | 6.94   | 0.93  | 0.00  |
| Q <sub>25</sub>        | 2.50     | 0.20  | 0.43   | 0.00   | 3.90    | 3.76   | 1.17   | 0.00   | 0.12  | 0.00  |
| Q <sub>50</sub>        | 0.74     | 0.03  | 0.02   | 0.00   | 0.79    | 0.00   | 0.16   | 0.00   | 0.00  | 0.00  |
| Q <sub>75</sub>        | 0.23     | 0.01  | 0.00   | 0.00   | 0.15    | 0.00   | 0.00   | 0.00   | 0.00  | 0.00  |
| Q <sub>90</sub>        | 0.02     | 0.00  | 0.00   | 0.00   | 0.00    | 0.00   | 0.00   | 0.00   | 0.00  | 0.00  |
| Q <sub>98</sub>        | 0.00     | 0.00  | 0.00   | 0.00   | 0.00    | 0.00   | 0.00   | 0.00   | 0.00  | 0.00  |
| Q <sub>mean</sub>      | 8.50     | 2.90  | 2.65   | 3.55   | 13.50   | 18.10  | 7.88   | 5.68   | 1.13  | 0.00  |
| <b>October Flows</b>   |          |       |        |        |         |        |        |        |       |       |
| Q <sub>02</sub>        | 278.00   | 32.70 | 28.60  | 30.50  | 144.00  | 148.00 | 91.20  | 88.80  | 12.90 | 11.50 |
| Q <sub>10</sub>        | 18.00    | 4.10  | 2.83   | 7.52   | 19.70   | 32.90  | 6.58   | 9.41   | 0.94  | 0.00  |
| Q <sub>25</sub>        | 3.00     | 0.50  | 0.65   | 1.20   | 4.66    | 8.62   | 1.55   | 0.00   | 0.18  | 0.00  |
| Q <sub>50</sub>        | 1.10     | 0.06  | 0.07   | 0.00   | 1.07    | 0.00   | 0.26   | 0.00   | 0.00  | 0.00  |
| Q <sub>75</sub>        | 0.36     | 0.01  | 0.00   | 0.00   | 0.16    | 0.00   | 0.00   | 0.00   | 0.00  | 0.00  |
| Q <sub>90</sub>        | 0.10     | 0.00  | 0.00   | 0.00   | 0.00    | 0.00   | 0.00   | 0.00   | 0.00  | 0.00  |
| Q <sub>98</sub>        | 0.00     | 0.00  | 0.00   | 0.00   | 0.00    | 0.00   | 0.00   | 0.00   | 0.00  | 0.00  |
| Q <sub>mean</sub>      | 27.90    | 3.00  | 3.45   | 4.94   | 20.30   | 26.00  | 10.30  | 8.89   | 1.48  | 0.00  |
| <b>November Flows</b>  |          |       |        |        |         |        |        |        |       |       |
| Q <sub>02</sub>        | 971.00   | 22.70 | 81.30  | 78.50  | 453.00  | 442.00 | 239.00 | 228.00 | 35.10 | 32.60 |
| Q <sub>10</sub>        | 79.00    | 6.60  | 11.40  | 17.30  | 69.50   | 86.40  | 31.60  | 36.50  | 4.58  | 4.12  |
| Q <sub>25</sub>        | 13.00    | 1.40  | 2.41   | 4.30   | 14.90   | 21.40  | 6.31   | 5.29   | 0.88  | 0.00  |
| Q <sub>50</sub>        | 2.10     | 0.17  | 0.51   | 0.00   | 3.83    | 3.09   | 1.25   | 0.00   | 0.14  | 0.00  |
| Q <sub>75</sub>        | 0.65     | 0.03  | 0.02   | 0.00   | 0.87    | 0.00   | 0.12   | 0.00   | 0.00  | 0.00  |
| Q <sub>90</sub>        | 0.20     | 0.01  | 0.00   | 0.00   | 0.12    | 0.00   | 0.00   | 0.00   | 0.00  | 0.00  |
| Q <sub>98</sub>        | 0.00     | 0.00  | 0.00   | 0.00   | 0.00    | 0.00   | 0.00   | 0.00   | 0.00  | 0.00  |
| Q <sub>mean</sub>      | 76.90    | 2.50  | 7.33   | 8.82   | 41.20   | 46.90  | 21.00  | 19.60  | 3.07  | 1.55  |
| <b>December Flows</b>  |          |       |        |        |         |        |        |        |       |       |
| Q <sub>02</sub>        | 1308.00  | 47.00 | 138.00 | 103.00 | 1050.00 | 938.00 | 407.00 | 338.00 | 60.40 | 50.20 |
| Q <sub>10</sub>        | 268.00   | 13.20 | 32.10  | 38.00  | 211.00  | 228.00 | 96.90  | 102.00 | 13.90 | 13.50 |
| Q <sub>25</sub>        | 35.00    | 4.80  | 6.36   | 9.88   | 46.10   | 55.50  | 18.30  | 19.00  | 2.60  | 1.51  |
| Q <sub>50</sub>        | 8.00     | 1.00  | 1.84   | 1.82   | 10.60   | 13.00  | 4.76   | 0.00   | 0.67  | 0.00  |
| Q <sub>75</sub>        | 2.20     | 0.03  | 0.37   | 0.00   | 2.51    | 0.00   | 0.89   | 0.00   | 0.09  | 0.00  |
| Q <sub>90</sub>        | 0.57     | 0.00  | 0.00   | 0.00   | 0.46    | 0.00   | 0.08   | 0.00   | 0.00  | 0.00  |
| Q <sub>98</sub>        | 0.10     | 0.00  | 0.00   | 0.00   | 0.00    | 0.00   | 0.00   | 0.00   | 0.00  | 0.00  |
| Q <sub>mean</sub>      | 123.20   | 5.60  | 15.00  | 19.00  | 94.20   | 105.00 | 44.40  | 45.90  | 6.49  | 5.52  |

## Appendix A. Continued

| Flow Type            | Location |        |        |       |       |       |        |        |       |       |
|----------------------|----------|--------|--------|-------|-------|-------|--------|--------|-------|-------|
|                      | (41)     | (42)   | (43)   | (44)  | (45)  | (46)  | (47)   | (48)   | (49)  | (50)  |
| Q <sub>01</sub>      | 339.00   | 277.00 | 105.00 | 89.90 | 53.10 | 46.10 | 466.00 | 364.00 | 88.80 | 79.10 |
| Q <sub>02</sub>      | 202.00   | 168.00 | 62.10  | 53.70 | 31.30 | 26.70 | 278.00 | 220.00 | 52.10 | 46.40 |
| Q <sub>05</sub>      | 80.80    | 76.20  | 24.60  | 23.50 | 12.30 | 7.22  | 112.00 | 103.00 | 20.30 | 18.90 |
| Q <sub>10</sub>      | 33.40    | 38.00  | 10.10  | 11.20 | 5.05  | 1.75  | 46.40  | 52.70  | 8.45  | 8.28  |
| Q <sub>15</sub>      | 17.10    | 22.80  | 5.15   | 6.56  | 2.58  | 0.00  | 23.90  | 32.00  | 4.41  | 4.40  |
| Q <sub>25</sub>      | 6.67     | 12.40  | 2.01   | 3.42  | 1.02  | 0.00  | 9.55   | 17.70  | 1.83  | 1.82  |
| Q <sub>40</sub>      | 2.39     | 5.84   | 0.70   | 0.00  | 0.35  | 0.00  | 3.51   | 7.90   | 0.69  | 0.00  |
| Q <sub>50</sub>      | 1.23     | 3.53   | 0.35   | 0.00  | 0.17  | 0.00  | 1.86   | 4.29   | 0.36  | 0.00  |
| Q <sub>60</sub>      | 0.61     | 0.00   | 0.15   | 0.00  | 0.06  | 0.00  | 0.94   | 0.00   | 0.17  | 0.00  |
| Q <sub>75</sub>      | 0.10     | 0.00   | 0.00   | 0.00  | 0.00  | 0.00  | 0.19   | 0.00   | 0.00  | 0.00  |
| Q <sub>85</sub>      | 0.00     | 0.00   | 0.00   | 0.00  | 0.00  | 0.00  | 0.00   | 0.00   | 0.00  | 0.00  |
| Q <sub>90</sub>      | 0.00     | 0.00   | 0.00   | 0.00  | 0.00  | 0.00  | 0.00   | 0.00   | 0.00  | 0.00  |
| Q <sub>95</sub>      | 0.00     | 0.00   | 0.00   | 0.00  | 0.00  | 0.00  | 0.00   | 0.00   | 0.00  | 0.00  |
| Q <sub>98</sub>      | 0.00     | 0.00   | 0.00   | 0.00  | 0.00  | 0.00  | 0.00   | 0.00   | 0.00  | 0.00  |
| Q <sub>99</sub>      | 0.00     | 0.00   | 0.00   | 0.00  | 0.00  | 0.00  | 0.00   | 0.00   | 0.00  | 0.00  |
| Q <sub>mean</sub>    | 18.50    | 18.20  | 5.66   | 5.53  | 2.83  | 1.41  | 25.70  | 24.00  | 4.77  | 3.90  |
| <b>Low Flows</b>     |          |        |        |       |       |       |        |        |       |       |
| Q <sub>1,2</sub>     | 0.00     | 0.00   | 0.00   | 0.00  | 0.00  | 0.00  | 0.00   | 0.00   | 0.00  | 0.00  |
| Q <sub>1,10</sub>    | 0.00     | 0.00   | 0.00   | 0.00  | 0.00  | 0.00  | 0.00   | 0.00   | 0.00  | 0.00  |
| Q <sub>1,25</sub>    | 0.00     | 0.00   | 0.00   | 0.00  | 0.00  | 0.00  | 0.00   | 0.00   | 0.00  | 0.00  |
| Q <sub>1,50</sub>    | 0.00     | 0.00   | 0.00   | 0.00  | 0.00  | 0.00  | 0.00   | 0.00   | 0.00  | 0.00  |
| Q <sub>7,2</sub>     | 0.00     | 0.00   | 0.00   | 0.00  | 0.00  | 0.00  | 0.00   | 0.00   | 0.00  | 0.00  |
| Q <sub>7,10</sub>    | 0.00     | 0.00   | 0.00   | 0.00  | 0.00  | 0.00  | 0.00   | 0.00   | 0.00  | 0.00  |
| Q <sub>7,25</sub>    | 0.00     | 0.00   | 0.00   | 0.00  | 0.00  | 0.00  | 0.00   | 0.00   | 0.00  | 0.00  |
| Q <sub>7,50</sub>    | 0.00     | 0.00   | 0.00   | 0.00  | 0.00  | 0.00  | 0.00   | 0.00   | 0.00  | 0.00  |
| Q <sub>15,2</sub>    | 0.00     | 0.00   | 0.00   | 0.00  | 0.00  | 0.00  | 0.00   | 0.00   | 0.00  | 0.00  |
| Q <sub>15,10</sub>   | 0.00     | 0.00   | 0.00   | 0.00  | 0.00  | 0.00  | 0.00   | 0.00   | 0.00  | 0.00  |
| Q <sub>15,25</sub>   | 0.00     | 0.00   | 0.00   | 0.00  | 0.00  | 0.00  | 0.00   | 0.00   | 0.00  | 0.00  |
| Q <sub>15,50</sub>   | 0.00     | 0.00   | 0.00   | 0.00  | 0.00  | 0.00  | 0.00   | 0.00   | 0.00  | 0.00  |
| Q <sub>31,2</sub>    | 0.00     | 0.00   | 0.00   | 0.00  | 0.00  | 0.00  | 0.02   | 0.00   | 0.00  | 0.00  |
| Q <sub>31,10</sub>   | 0.00     | 0.00   | 0.00   | 0.00  | 0.00  | 0.00  | 0.00   | 0.00   | 0.00  | 0.00  |
| Q <sub>31,25</sub>   | 0.00     | 0.00   | 0.00   | 0.00  | 0.00  | 0.00  | 0.00   | 0.00   | 0.00  | 0.00  |
| Q <sub>31,50</sub>   | 0.00     | 0.00   | 0.00   | 0.00  | 0.00  | 0.00  | 0.00   | 0.00   | 0.00  | 0.00  |
| Q <sub>61,2</sub>    | 0.16     | 0.00   | 0.02   | 0.00  | 0.00  | 0.00  | 0.28   | 0.00   | 0.02  | 0.00  |
| Q <sub>61,10</sub>   | 0.00     | 0.00   | 0.00   | 0.00  | 0.00  | 0.00  | 0.00   | 0.00   | 0.00  | 0.00  |
| Q <sub>61,25</sub>   | 0.00     | 0.00   | 0.00   | 0.00  | 0.00  | 0.00  | 0.00   | 0.00   | 0.00  | 0.00  |
| Q <sub>61,50</sub>   | 0.00     | 0.00   | 0.00   | 0.00  | 0.00  | 0.00  | 0.00   | 0.00   | 0.00  | 0.00  |
| Q <sub>91,2</sub>    | 0.46     | 0.09   | 0.11   | 0.00  | 0.04  | 0.00  | 0.73   | 0.00   | 0.12  | 0.00  |
| Q <sub>91,10</sub>   | 0.00     | 0.00   | 0.00   | 0.00  | 0.00  | 0.00  | 0.00   | 0.00   | 0.00  | 0.00  |
| Q <sub>91,25</sub>   | 0.00     | 0.00   | 0.00   | 0.00  | 0.00  | 0.00  | 0.00   | 0.00   | 0.00  | 0.00  |
| Q <sub>91,50</sub>   | 0.00     | 0.00   | 0.00   | 0.00  | 0.00  | 0.00  | 0.00   | 0.00   | 0.00  | 0.00  |
| <b>Drought Flows</b> |          |        |        |       |       |       |        |        |       |       |
| Q <sub>6,10</sub>    | 0.22     | 0.00   | 0.03   | 0.00  | 0.00  | 0.00  | 0.35   | 0.00   | 0.04  | 0.00  |
| Q <sub>6,25</sub>    | 0.02     | 0.00   | 0.00   | 0.00  | 0.00  | 0.00  | 0.06   | 0.00   | 0.00  | 0.00  |
| Q <sub>6,50</sub>    | 0.00     | 0.00   | 0.00   | 0.00  | 0.00  | 0.00  | 0.00   | 0.00   | 0.00  | 0.00  |
| Q <sub>9,10</sub>    | 1.58     | 1.70   | 0.46   | 0.27  | 0.22  | 0.00  | 2.26   | 1.35   | 0.42  | 0.00  |
| Q <sub>9,25</sub>    | 0.68     | 0.00   | 0.18   | 0.00  | 0.07  | 0.00  | 0.99   | 0.00   | 0.16  | 0.00  |
| Q <sub>9,50</sub>    | 0.34     | 0.00   | 0.07   | 0.00  | 0.01  | 0.00  | 0.49   | 0.00   | 0.06  | 0.00  |
| Q <sub>12,10</sub>   | 3.67     | 5.44   | 1.09   | 1.32  | 0.53  | 0.00  | 5.11   | 6.72   | 0.91  | 0.16  |
| Q <sub>12,25</sub>   | 1.68     | 2.12   | 0.48   | 0.37  | 0.22  | 0.00  | 2.36   | 1.94   | 0.42  | 0.00  |
| Q <sub>12,50</sub>   | 0.97     | 0.54   | 0.27   | 0.00  | 0.12  | 0.00  | 1.38   | 0.00   | 0.24  | 0.00  |
| Q <sub>18,10</sub>   | 4.75     | 7.28   | 1.42   | 1.89  | 0.70  | 0.00  | 6.60   | 9.42   | 1.20  | 0.67  |
| Q <sub>18,25</sub>   | 2.32     | 3.40   | 0.68   | 0.73  | 0.32  | 0.00  | 3.24   | 3.79   | 0.57  | 0.00  |
| Q <sub>18,50</sub>   | 1.38     | 1.50   | 0.39   | 0.20  | 0.18  | 0.00  | 1.94   | 1.03   | 0.34  | 0.00  |
| Q <sub>30,10</sub>   | 8.04     | 11.70  | 2.44   | 3.35  | 1.21  | 0.00  | 11.20  | 15.90  | 2.08  | 1.78  |
| Q <sub>30,25</sub>   | 4.30     | 6.39   | 1.28   | 1.59  | 0.62  | 0.00  | 5.96   | 8.06   | 1.07  | 0.47  |
| Q <sub>30,50</sub>   | 2.79     | 3.87   | 0.82   | 0.87  | 0.39  | 0.00  | 3.88   | 4.43   | 0.69  | 0.00  |



## Appendix A. Continued

| Flow Type                        | Location |        |        |       |       |       |        |        |       |       |
|----------------------------------|----------|--------|--------|-------|-------|-------|--------|--------|-------|-------|
|                                  | (41)     | (42)   | (43)   | (44)  | (45)  | (46)  | (47)   | (48)   | (49)  | (50)  |
| <b><u>Drought Flows-Cont</u></b> |          |        |        |       |       |       |        |        |       |       |
| Q <sub>54,10</sub>               | 14.10    | 9.40   | 4.33   | 5.63  | 2.20  | 0.96  | 19.70  | 27.10  | 3.79  | 3.72  |
| Q <sub>54,25</sub>               | 7.89     | 10.80  | 2.41   | 3.02  | 1.21  | 0.00  | 11.00  | 14.40  | 2.10  | 1.65  |
| Q <sub>54,50</sub>               | 5.25     | 7.34   | 1.61   | 1.92  | 0.82  | 0.00  | 7.43   | 9.53   | 1.47  | 0.87  |
| <b><u>January Flows</u></b>      |          |        |        |       |       |       |        |        |       |       |
| Q <sub>02</sub>                  | 266.00   | 223.00 | 82.30  | 71.90 | 41.70 | 36.40 | 367.00 | 297.00 | 70.10 | 63.20 |
| Q <sub>10</sub>                  | 48.50    | 53.10  | 14.70  | 15.80 | 7.42  | 6.12  | 67.50  | 73.80  | 12.50 | 12.40 |
| Q <sub>25</sub>                  | 10.20    | 15.90  | 3.09   | 4.50  | 1.55  | 0.00  | 14.40  | 22.50  | 2.68  | 2.67  |
| Q <sub>50</sub>                  | 2.12     | 4.42   | 0.61   | 0.98  | 0.30  | 0.00  | 3.06   | 5.49   | 0.56  | 0.00  |
| Q <sub>75</sub>                  | 0.54     | 0.17   | 0.13   | 0.00  | 0.05  | 0.00  | 0.81   | 0.00   | 0.13  | 0.00  |
| Q <sub>90</sub>                  | 0.00     | 0.00   | 0.00   | 0.00  | 0.00  | 0.00  | 0.01   | 0.00   | 0.00  | 0.00  |
| Q <sub>98</sub>                  | 0.00     | 0.00   | 0.00   | 0.00  | 0.00  | 0.00  | 0.00   | 0.00   | 0.00  | 0.00  |
| Q <sub>mean</sub>                | 24.50    | 30.20  | 7.50   | 8.91  | 3.77  | 2.57  | 33.90  | 42.00  | 6.37  | 6.36  |
| <b><u>February flows</u></b>     |          |        |        |       |       |       |        |        |       |       |
| Q <sub>02</sub>                  | 333.00   | 279.00 | 103.00 | 89.90 | 52.30 | 46.00 | 460.00 | 371.00 | 87.90 | 79.50 |
| Q <sub>10</sub>                  | 67.10    | 67.10  | 20.30  | 20.30 | 10.20 | 8.51  | 93.60  | 92.40  | 17.10 | 16.30 |
| Q <sub>25</sub>                  | 17.40    | 23.10  | 5.25   | 6.66  | 2.63  | 1.43  | 24.40  | 32.50  | 4.49  | 4.48  |
| Q <sub>50</sub>                  | 4.74     | 8.19   | 1.42   | 2.27  | 0.71  | 0.00  | 6.79   | 11.20  | 1.29  | 0.92  |
| Q <sub>75</sub>                  | 1.53     | 1.97   | 0.44   | 0.33  | 0.21  | 0.00  | 2.21   | 1.79   | 0.40  | 0.00  |
| Q <sub>90</sub>                  | 0.36     | 0.00   | 0.08   | 0.00  | 0.02  | 0.00  | 0.54   | 0.00   | 0.07  | 0.00  |
| Q <sub>98</sub>                  | 0.00     | 0.00   | 0.00   | 0.00  | 0.00  | 0.00  | 0.02   | 0.00   | 0.00  | 0.00  |
| Q <sub>mean</sub>                | 31.80    | 37.50  | 9.73   | 11.10 | 4.90  | 3.70  | 44.10  | 52.20  | 8.24  | 8.23  |
| <b><u>March Flows</u></b>        |          |        |        |       |       |       |        |        |       |       |
| Q <sub>02</sub>                  | 352.00   | 290.00 | 108.00 | 92.90 | 54.30 | 47.30 | 482.00 | 380.00 | 89.20 | 79.60 |
| Q <sub>10</sub>                  | 85.10    | 80.50  | 25.70  | 24.60 | 12.80 | 10.70 | 118.00 | 109.00 | 21.20 | 19.80 |
| Q <sub>25</sub>                  | 23.60    | 28.90  | 7.17   | 8.47  | 3.62  | 2.38  | 33.10  | 40.50  | 6.18  | 6.11  |
| Q <sub>50</sub>                  | 8.73     | 14.50  | 2.64   | 4.05  | 1.33  | 0.00  | 12.30  | 20.40  | 2.32  | 2.31  |
| Q <sub>75</sub>                  | 3.49     | 6.37   | 1.04   | 1.65  | 0.51  | 0.00  | 4.97   | 8.38   | 0.93  | 0.20  |
| Q <sub>90</sub>                  | 1.66     | 2.90   | 0.48   | 0.57  | 0.22  | 0.00  | 2.37   | 3.16   | 0.42  | 0.00  |
| Q <sub>98</sub>                  | 0.31     | 0.00   | 0.06   | 0.00  | 0.01  | 0.00  | 0.45   | 0.00   | 0.05  | 0.00  |
| Q <sub>mean</sub>                | 36.40    | 42.10  | 11.10  | 12.50 | 5.58  | 4.38  | 50.30  | 58.40  | 9.36  | 9.35  |
| <b><u>April Flows</u></b>        |          |        |        |       |       |       |        |        |       |       |
| Q <sub>02</sub>                  | 305.00   | 243.00 | 93.70  | 78.60 | 46.70 | 39.70 | 417.00 | 314.00 | 76.40 | 66.80 |
| Q <sub>10</sub>                  | 66.70    | 62.10  | 20.10  | 19.00 | 9.93  | 7.85  | 92.10  | 83.50  | 16.30 | 14.90 |
| Q <sub>25</sub>                  | 17.90    | 22.70  | 5.41   | 6.60  | 2.76  | 1.48  | 25.30  | 31.90  | 4.80  | 4.66  |
| Q <sub>50</sub>                  | 6.05     | 11.80  | 1.82   | 3.23  | 0.93  | 0.00  | 8.68   | 16.80  | 1.68  | 1.67  |
| Q <sub>75</sub>                  | 2.55     | 6.00   | 0.76   | 1.61  | 0.38  | 0.00  | 3.71   | 8.10   | 0.72  | 0.00  |
| Q <sub>90</sub>                  | 1.09     | 3.18   | 0.30   | 0.61  | 0.14  | 0.00  | 1.63   | 3.73   | 0.31  | 0.00  |
| Q <sub>98</sub>                  | 0.35     | 0.00   | 0.07   | 0.00  | 0.02  | 0.00  | 0.53   | 0.00   | 0.07  | 0.00  |
| Q <sub>mean</sub>                | 32.30    | 37.70  | 9.88   | 11.20 | 4.97  | 3.74  | 44.70  | 52.30  | 8.37  | 8.31  |
| <b><u>May Flows</u></b>          |          |        |        |       |       |       |        |        |       |       |
| Q <sub>02</sub>                  | 225.00   | 177.00 | 68.90  | 57.10 | 34.10 | 28.30 | 306.00 | 227.00 | 55.10 | 47.50 |
| Q <sub>10</sub>                  | 29.60    | 29.60  | 8.83   | 8.84  | 4.36  | 2.67  | 41.00  | 39.80  | 7.20  | 6.38  |
| Q <sub>25</sub>                  | 7.45     | 13.20  | 2.23   | 3.64  | 1.14  | 0.00  | 10.70  | 18.80  | 2.04  | 2.03  |
| Q <sub>50</sub>                  | 2.55     | 7.15   | 0.75   | 1.88  | 0.38  | 0.00  | 3.76   | 10.00  | 0.74  | 0.00  |
| Q <sub>75</sub>                  | 1.00     | 3.88   | 0.27   | 0.88  | 0.13  | 0.00  | 1.50   | 4.91   | 0.28  | 0.00  |
| Q <sub>90</sub>                  | 0.39     | 2.16   | 0.09   | 0.32  | 0.02  | 0.00  | 0.62   | 0.00   | 0.09  | 0.00  |
| Q <sub>98</sub>                  | 0.05     | 0.00   | 0.00   | 0.00  | 0.00  | 0.00  | 0.10   | 0.00   | 0.00  | 0.00  |
| Q <sub>mean</sub>                | 18.80    | 24.50  | 5.75   | 7.16  | 2.89  | 1.69  | 26.10  | 34.20  | 4.90  | 4.89  |
| <b><u>June Flows</u></b>         |          |        |        |       |       |       |        |        |       |       |
| Q <sub>02</sub>                  | 155.00   | 121.00 | 48.20  | 39.80 | 24.60 | 20.00 | 216.00 | 159.00 | 41.80 | 36.10 |
| Q <sub>10</sub>                  | 17.60    | 22.20  | 5.32   | 6.45  | 2.72  | 1.42  | 25.20  | 31.50  | 4.80  | 4.63  |
| Q <sub>25</sub>                  | 3.99     | 9.73   | 1.18   | 2.59  | 0.60  | 0.00  | 5.89   | 14.00  | 1.13  | 0.60  |
| Q <sub>50</sub>                  | 0.91     | 4.36   | 0.25   | 1.10  | 0.12  | 0.00  | 1.45   | 5.84   | 0.30  | 0.00  |
| Q <sub>75</sub>                  | 0.23     | 1.84   | 0.04   | 0.00  | 0.00  | 0.00  | 0.41   | 0.00   | 0.06  | 0.00  |
| Q <sub>90</sub>                  | 0.04     | 0.00   | 0.00   | 0.00  | 0.00  | 0.00  | 0.10   | 0.00   | 0.00  | 0.00  |
| Q <sub>98</sub>                  | 0.00     | 0.00   | 0.00   | 0.00  | 0.00  | 0.00  | 0.00   | 0.00   | 0.00  | 0.00  |
| Q <sub>mean</sub>                | 15.60    | 21.30  | 4.78   | 6.19  | 2.42  | 1.22  | 21.80  | 29.90  | 4.16  | 4.15  |

## Appendix A. Continued

| Flow Type              | Location |        |       |       |       |       |        |        |       |       |
|------------------------|----------|--------|-------|-------|-------|-------|--------|--------|-------|-------|
|                        | (41)     | (42)   | (43)  | (44)  | (45)  | (46)  | (47)   | (48)   | (49)  | (50)  |
| <b>July Flows</b>      |          |        |       |       |       |       |        |        |       |       |
| Q <sub>02</sub>        | 111.00   | 91.50  | 34.30 | 29.50 | 17.50 | 14.10 | 155.00 | 122.00 | 30.00 | 26.50 |
| Q <sub>10</sub>        | 9.44     | 15.20  | 2.83  | 4.24  | 1.48  | 0.00  | 13.90  | 22.00  | 2.74  | 2.73  |
| Q <sub>25</sub>        | 1.33     | 5.47   | 0.37  | 1.39  | 0.19  | 0.00  | 2.12   | 7.63   | 0.44  | 0.00  |
| Q <sub>50</sub>        | 0.30     | 2.40   | 0.06  | 0.00  | 0.01  | 0.00  | 0.52   | 0.00   | 0.08  | 0.00  |
| Q <sub>75</sub>        | 0.00     | 0.00   | 0.00  | 0.00  | 0.00  | 0.00  | 0.06   | 0.00   | 0.00  | 0.00  |
| Q <sub>90</sub>        | 0.00     | 0.00   | 0.00  | 0.00  | 0.00  | 0.00  | 0.00   | 0.00   | 0.00  | 0.00  |
| Q <sub>98</sub>        | 0.00     | 0.00   | 0.00  | 0.00  | 0.00  | 0.00  | 0.00   | 0.00   | 0.00  | 0.00  |
| Q <sub>mean</sub>      | 9.89     | 14.50  | 3.05  | 4.18  | 1.55  | 0.86  | 13.90  | 20.20  | 2.73  | 2.56  |
| <b>August Flows</b>    |          |        |       |       |       |       |        |        |       |       |
| Q <sub>02</sub>        | 47.40    | 42.80  | 14.40 | 13.30 | 7.25  | 5.17  | 66.00  | 57.30  | 12.20 | 10.80 |
| Q <sub>10</sub>        | 3.35     | 8.63   | 0.99  | 2.29  | 0.52  | 0.00  | 5.11   | 12.50  | 1.05  | 0.44  |
| Q <sub>25</sub>        | 0.61     | 2.60   | 0.15  | 0.44  | 0.06  | 0.00  | 0.97   | 0.00   | 0.16  | 0.00  |
| Q <sub>50</sub>        | 0.09     | 0.21   | 0.00  | 0.00  | 0.00  | 0.00  | 0.19   | 0.00   | 0.00  | 0.00  |
| Q <sub>75</sub>        | 0.00     | 0.00   | 0.00  | 0.00  | 0.00  | 0.00  | 0.00   | 0.00   | 0.00  | 0.00  |
| Q <sub>90</sub>        | 0.00     | 0.00   | 0.00  | 0.00  | 0.00  | 0.00  | 0.00   | 0.00   | 0.00  | 0.00  |
| Q <sub>98</sub>        | 0.00     | 0.00   | 0.00  | 0.00  | 0.00  | 0.00  | 0.00   | 0.00   | 0.00  | 0.00  |
| Q <sub>mean</sub>      | 5.31     | 8.53   | 1.61  | 2.37  | 0.81  | 0.44  | 7.50   | 11.50  | 1.44  | 1.06  |
| <b>September Flows</b> |          |        |       |       |       |       |        |        |       |       |
| Q <sub>02</sub>        | 39.10    | 43.70  | 12.00 | 13.10 | 6.00  | 4.70  | 53.90  | 60.20  | 9.98  | 9.81  |
| Q <sub>10</sub>        | 3.05     | 6.16   | 0.90  | 1.61  | 0.45  | 0.00  | 4.43   | 8.23   | 0.84  | 0.02  |
| Q <sub>25</sub>        | 0.46     | 0.74   | 0.10  | 0.00  | 0.04  | 0.00  | 0.72   | 0.00   | 0.12  | 0.00  |
| Q <sub>50</sub>        | 0.03     | 0.00   | 0.00  | 0.00  | 0.00  | 0.00  | 0.08   | 0.00   | 0.00  | 0.00  |
| Q <sub>75</sub>        | 0.00     | 0.00   | 0.00  | 0.00  | 0.00  | 0.00  | 0.00   | 0.00   | 0.00  | 0.00  |
| Q <sub>90</sub>        | 0.00     | 0.00   | 0.00  | 0.00  | 0.00  | 0.00  | 0.00   | 0.00   | 0.00  | 0.00  |
| Q <sub>98</sub>        | 0.00     | 0.00   | 0.00  | 0.00  | 0.00  | 0.00  | 0.00   | 0.00   | 0.00  | 0.00  |
| Q <sub>mean</sub>      | 3.72     | 5.49   | 1.12  | 1.35  | 0.54  | 0.24  | 5.18   | 6.79   | 0.96  | 0.26  |
| <b>October Flows</b>   |          |        |       |       |       |       |        |        |       |       |
| Q <sub>02</sub>        | 43.00    | 44.80  | 13.00 | 13.50 | 6.45  | 4.92  | 59.50  | 61.30  | 10.70 | 10.10 |
| Q <sub>10</sub>        | 2.74     | 7.34   | 0.84  | 1.97  | 0.46  | 0.00  | 4.22   | 10.50  | 0.95  | 0.24  |
| Q <sub>25</sub>        | 0.60     | 2.06   | 0.16  | 0.30  | 0.07  | 0.00  | 0.97   | 0.00   | 0.19  | 0.00  |
| Q <sub>50</sub>        | 0.07     | 0.00   | 0.00  | 0.00  | 0.00  | 0.00  | 0.14   | 0.00   | 0.00  | 0.00  |
| Q <sub>75</sub>        | 0.00     | 0.00   | 0.00  | 0.00  | 0.00  | 0.00  | 0.00   | 0.00   | 0.00  | 0.00  |
| Q <sub>90</sub>        | 0.00     | 0.00   | 0.00  | 0.00  | 0.00  | 0.00  | 0.00   | 0.00   | 0.00  | 0.00  |
| Q <sub>98</sub>        | 0.00     | 0.00   | 0.00  | 0.00  | 0.00  | 0.00  | 0.00   | 0.00   | 0.00  | 0.00  |
| Q <sub>mean</sub>      | 4.87     | 7.17   | 1.47  | 1.84  | 0.72  | 0.29  | 6.79   | 9.22   | 1.25  | 0.67  |
| <b>November Flows</b>  |          |        |       |       |       |       |        |        |       |       |
| Q <sub>02</sub>        | 113.00   | 110.00 | 34.80 | 34.10 | 17.70 | 15.80 | 157.00 | 152.00 | 30.20 | 29.00 |
| Q <sub>10</sub>        | 14.40    | 20.10  | 4.43  | 5.84  | 2.30  | 1.10  | 20.60  | 28.70  | 4.11  | 4.10  |
| Q <sub>25</sub>        | 2.77     | 5.30   | 0.83  | 1.30  | 0.43  | 0.00  | 4.08   | 6.90   | 0.83  | 0.00  |
| Q <sub>50</sub>        | 0.48     | 0.60   | 0.12  | 0.00  | 0.05  | 0.00  | 0.78   | 0.00   | 0.14  | 0.00  |
| Q <sub>75</sub>        | 0.01     | 0.00   | 0.00  | 0.00  | 0.00  | 0.00  | 0.05   | 0.00   | 0.00  | 0.00  |
| Q <sub>90</sub>        | 0.00     | 0.00   | 0.00  | 0.00  | 0.00  | 0.00  | 0.00   | 0.00   | 0.00  | 0.00  |
| Q <sub>98</sub>        | 0.00     | 0.00   | 0.00  | 0.00  | 0.00  | 0.00  | 0.00   | 0.00   | 0.00  | 0.00  |
| Q <sub>mean</sub>      | 9.81     | 12.10  | 3.01  | 3.38  | 1.53  | 0.64  | 13.80  | 16.20  | 2.67  | 2.09  |
| <b>December Flows</b>  |          |        |       |       |       |       |        |        |       |       |
| Q <sub>02</sub>        | 194.00   | 160.00 | 60.10 | 51.70 | 30.60 | 26.00 | 269.00 | 212.00 | 51.50 | 45.80 |
| Q <sub>10</sub>        | 45.40    | 51.10  | 13.80 | 15.20 | 7.00  | 5.80  | 63.30  | 71.40  | 11.90 | 11.80 |
| Q <sub>25</sub>        | 8.36     | 11.80  | 2.53  | 3.38  | 1.29  | 0.00  | 11.90  | 16.30  | 2.29  | 1.96  |
| Q <sub>50</sub>        | 2.12     | 3.04   | 0.63  | 0.64  | 0.32  | 0.00  | 3.10   | 3.40   | 0.63  | 0.00  |
| Q <sub>75</sub>        | 0.34     | 0.00   | 0.08  | 0.00  | 0.02  | 0.00  | 0.56   | 0.00   | 0.10  | 0.00  |
| Q <sub>90</sub>        | 0.00     | 0.00   | 0.00  | 0.00  | 0.00  | 0.00  | 0.03   | 0.00   | 0.00  | 0.00  |
| Q <sub>98</sub>        | 0.00     | 0.00   | 0.00  | 0.00  | 0.00  | 0.00  | 0.00   | 0.00   | 0.00  | 0.00  |
| Q <sub>mean</sub>      | 21.00    | 24.90  | 6.45  | 7.41  | 3.26  | 1.89  | 29.20  | 34.30  | 5.54  | 5.27  |

## Appendix A. Continued

| Flow Type            | Location |        |        |        |
|----------------------|----------|--------|--------|--------|
|                      | (51)     | (52)   | (53)   | (54)   |
| Q <sub>01</sub>      | 946.00   | 714.00 | 617.00 | 563.00 |
| Q <sub>02</sub>      | 562.00   | 432.00 | 365.00 | 335.00 |
| Q <sub>05</sub>      | 227.00   | 209.00 | 146.00 | 141.00 |
| Q <sub>10</sub>      | 96.90    | 113.00 | 61.60  | 63.70  |
| Q <sub>15</sub>      | 52.10    | 72.70  | 32.50  | 35.70  |
| Q <sub>25</sub>      | 23.10    | 43.70  | 13.80  | 17.00  |
| Q <sub>40</sub>      | 9.46     | 21.50  | 5.45   | 6.59   |
| Q <sub>50</sub>      | 5.38     | 13.10  | 3.01   | 3.18   |
| Q <sub>60</sub>      | 2.91     | 8.52   | 1.59   | 0.00   |
| Q <sub>75</sub>      | 0.77     | 0.00   | 0.38   | 0.00   |
| Q <sub>85</sub>      | 0.17     | 0.00   | 0.05   | 0.00   |
| Q <sub>90</sub>      | 0.03     | 0.00   | 0.00   | 0.00   |
| Q <sub>95</sub>      | 0.00     | 0.00   | 0.00   | 0.00   |
| Q <sub>98</sub>      | 0.00     | 0.00   | 0.00   | 0.00   |
| Q <sub>99</sub>      | 0.00     | 0.00   | 0.00   | 0.00   |
| Q <sub>mean</sub>    | 53.10    | 51.80  | 34.10  | 32.20  |
| <b>Low Flows</b>     |          |        |        |        |
| Q <sub>1,2</sub>     | 0.02     | 0.00   | 0.00   | 0.00   |
| Q <sub>1,10</sub>    | 0.00     | 0.00   | 0.00   | 0.00   |
| Q <sub>1,25</sub>    | 0.00     | 0.00   | 0.00   | 0.00   |
| Q <sub>1,50</sub>    | 0.00     | 0.00   | 0.00   | 0.00   |
| Q <sub>7,2</sub>     | 0.04     | 0.00   | 0.00   | 0.00   |
| Q <sub>7,10</sub>    | 0.00     | 0.00   | 0.00   | 0.00   |
| Q <sub>7,25</sub>    | 0.00     | 0.00   | 0.00   | 0.00   |
| Q <sub>7,50</sub>    | 0.00     | 0.00   | 0.00   | 0.00   |
| Q <sub>15,2</sub>    | 0.08     | 0.00   | 0.00   | 0.00   |
| Q <sub>15,10</sub>   | 0.00     | 0.00   | 0.00   | 0.00   |
| Q <sub>15,25</sub>   | 0.00     | 0.00   | 0.00   | 0.00   |
| Q <sub>15,50</sub>   | 0.00     | 0.00   | 0.00   | 0.00   |
| Q <sub>31,2</sub>    | 0.25     | 0.00   | 0.09   | 0.00   |
| Q <sub>31,10</sub>   | 0.00     | 0.00   | 0.00   | 0.00   |
| Q <sub>31,25</sub>   | 0.00     | 0.00   | 0.00   | 0.00   |
| Q <sub>31,50</sub>   | 0.00     | 0.00   | 0.00   | 0.00   |
| Q <sub>61,2</sub>    | 0.96     | 0.00   | 0.50   | 0.00   |
| Q <sub>61,10</sub>   | 0.01     | 0.00   | 0.00   | 0.00   |
| Q <sub>61,25</sub>   | 0.00     | 0.00   | 0.00   | 0.00   |
| Q <sub>61,50</sub>   | 0.00     | 0.00   | 0.00   | 0.00   |
| Q <sub>91,2</sub>    | 2.31     | 1.59   | 1.26   | 0.00   |
| Q <sub>91,10</sub>   | 0.08     | 0.00   | 0.01   | 0.00   |
| Q <sub>91,25</sub>   | 0.00     | 0.00   | 0.00   | 0.00   |
| Q <sub>91,50</sub>   | 0.00     | 0.00   | 0.00   | 0.00   |
| <b>Drought Flows</b> |          |        |        |        |
| Q <sub>6,10</sub>    | 1.15     | 0.00   | 0.62   | 0.00   |
| Q <sub>6,25</sub>    | 0.36     | 0.00   | 0.16   | 0.00   |
| Q <sub>6,50</sub>    | 0.12     | 0.00   | 0.03   | 0.00   |
| Q <sub>9,10</sub>    | 5.39     | 6.57   | 3.28   | 2.02   |
| Q <sub>9,25</sub>    | 2.38     | 0.39   | 1.44   | 0.00   |
| Q <sub>9,50</sub>    | 1.14     | 0.00   | 0.70   | 0.00   |
| Q <sub>12,10</sub>   | 10.70    | 17.40  | 6.84   | 6.75   |
| Q <sub>12,25</sub>   | 5.23     | 7.67   | 3.26   | 2.26   |
| Q <sub>12,50</sub>   | 3.18     | 2.21   | 1.96   | 0.26   |
| Q <sub>18,10</sub>   | 13.90    | 22.50  | 8.88   | 9.24   |
| Q <sub>18,25</sub>   | 6.93     | 11.90  | 4.39   | 3.91   |
| Q <sub>18,50</sub>   | 4.26     | 5.44   | 2.68   | 1.42   |
| Q <sub>30,10</sub>   | 23.70    | 36.60  | 15.10  | 16.40  |
| Q <sub>30,25</sub>   | 12.30    | 19.60  | 7.90   | 7.96   |
| Q <sub>30,50</sub>   | 8.14     | 13.10  | 5.20   | 4.72   |

## Appendix A. Continued

| Flow Type                        | Location |        |        |        |
|----------------------------------|----------|--------|--------|--------|
|                                  | (51)     | (52)   | (53)   | (54)   |
| <b><u>Drought Flows-Cont</u></b> |          |        |        |        |
| Q <sub>54,10</sub>               | 43.10    | 6130   | 27.10  | 2930   |
| Q <sub>54,25</sub>               | 24.20    | 34.00  | 15.20  | 1530   |
| Q <sub>54,50</sub>               | 17.30    | 2430   | 10.60  | 10.70  |
| <b><u>January Flows</u></b>      |          |        |        |        |
| Q <sub>02</sub>                  | 759.00   | 599.00 | 490.00 | 452.00 |
| Q <sub>10</sub>                  | 144.00   | 160.00 | 9030   | 93.00  |
| Q <sub>25</sub>                  | 32.30    | 52.80  | 1930   | 23.10  |
| Q <sub>50</sub>                  | 7.57     | 1530   | 4.49   | 4.66   |
| Q <sub>75</sub>                  | 2.27     | 1.55   | 1.29   | 0.00   |
| Q <sub>90</sub>                  | 0.12     | 0.00   | 0.04   | 0.00   |
| Q <sub>98</sub>                  | 0.00     | 0.00   | 0.00   | 0.00   |
| Q <sub>mean</sub>                | 70.80    | 91.40  | 45.40  | 48.50  |
| <b><u>February flows</u></b>     |          |        |        |        |
| Q <sub>02</sub>                  | 951.00   | 750.00 | 614.00 | 567.00 |
| Q <sub>10</sub>                  | 200.00   | 199.00 | 126.00 | 124.00 |
| Q <sub>25</sub>                  | 53.40    | 74.00  | 3330   | 36.40  |
| Q <sub>50</sub>                  | 16.40    | 28.50  | 9.83   | 11.00  |
| Q <sub>75</sub>                  | 5.42     | 7.86   | 3.24   | 2.24   |
| Q <sub>90</sub>                  | 1.46     | 0.00   | 0.84   | 0.00   |
| Q <sub>98</sub>                  | 0.17     | 0.00   | 0.07   | 0.00   |
| Q <sub>mean</sub>                | 92.20    | 113.00 | 5830   | 62.10  |
| <b><u>March Flows</u></b>        |          |        |        |        |
| Q <sub>02</sub>                  | 940.00   | 708.00 | 622.00 | 568.00 |
| Q <sub>10</sub>                  | 241.00   | 223.00 | 154.00 | 148.00 |
| Q <sub>25</sub>                  | 72.70    | 91.60  | 4530   | 48.00  |
| Q <sub>50</sub>                  | 28.00    | 4830   | 17.20  | 2030   |
| Q <sub>75</sub>                  | 11.70    | 21.50  | 7.09   | 7.74   |
| Q <sub>90</sub>                  | 5.55     | 1130   | 3.38   | 3.03   |
| Q <sub>98</sub>                  | 1.09     | 0.00   | 0.66   | 0.00   |
| Q <sub>mean</sub>                | 104.00   | 124.00 | 6630   | 69.90  |
| <b><u>April Flows</u></b>        |          |        |        |        |
| Q <sub>02</sub>                  | 805.00   | 573.00 | 534.00 | 480.00 |
| Q <sub>10</sub>                  | 186.00   | 168.00 | 119.00 | 114.00 |
| Q <sub>25</sub>                  | 58.80    | 76.00  | 3530   | 38.10  |
| Q <sub>50</sub>                  | 21.20    | 4130   | 12.70  | 1530   |
| Q <sub>75</sub>                  | 9.59     | 21.60  | 5.62   | 6.76   |
| Q <sub>90</sub>                  | 4.64     | 12.00  | 2.62   | 2.68   |
| Q <sub>98</sub>                  | 1.46     | 0.00   | 0.83   | 0.00   |
| Q <sub>mean</sub>                | 93.40    | 113.00 | 59.80  | 62.60  |
| <b><u>May Flows</u></b>          |          |        |        |        |
| Q <sub>02</sub>                  | 575.00   | 395.00 | 386.00 | 343.00 |
| Q <sub>10</sub>                  | 84.40    | 83.60  | 53.70  | 51.90  |
| Q <sub>25</sub>                  | 26.40    | 47.00  | 15.60  | 1830   |
| Q <sub>50</sub>                  | 10.20    | 26.50  | 5.85   | 7.96   |
| Q <sub>75</sub>                  | 4.31     | 14.20  | 2.42   | 3.07   |
| Q <sub>90</sub>                  | 1.97     | 8.65   | 1.06   | 0.00   |
| Q <sub>98</sub>                  | 0.39     | 0.00   | 0.19   | 0.00   |
| Q <sub>mean</sub>                | 55.30    | 75.90  | 35.20  | 38.30  |
| <b><u>June Flows</u></b>         |          |        |        |        |
| Q <sub>02</sub>                  | 460.00   | 331.00 | 293.00 | 263.00 |
| Q <sub>10</sub>                  | 60.60    | 76.90  | 36.30  | 38.40  |
| Q <sub>25</sub>                  | 15.90    | 36.50  | 9.08   | 12.20  |
| Q <sub>50</sub>                  | 5.10     | 17.10  | 2.68   | 3.82   |
| Q <sub>75</sub>                  | 1.66     | 8.77   | 0.82   | 0.00   |
| Q <sub>90</sub>                  | 0.51     | 0.00   | 0.23   | 0.00   |
| Q <sub>98</sub>                  | 0.05     | 0.00   | 0.00   | 0.00   |
| Q <sub>mean</sub>                | 47.60    | 68.20  | 29.90  | 33.00  |

## Appendix A. Concluded

| Flow Type              | Location |        |        |        |
|------------------------|----------|--------|--------|--------|
|                        | (51)     | (52)   | (53)   | (54)   |
| <b>July Flows</b>      |          |        |        |        |
| Q <sub>02</sub>        | 339.00   | 265.00 | 213.00 | 195.00 |
| Q <sub>10</sub>        | 37.30    | 57.90  | 21.30  | 24.50  |
| Q <sub>25</sub>        | 7.34     | 21.90  | 3.85   | 5.57   |
| Q <sub>50</sub>        | 2.02     | 9.77   | 1.01   | 0.00   |
| Q <sub>75</sub>        | 0.51     | 0.00   | 0.20   | 0.00   |
| Q <sub>90</sub>        | 0.08     | 0.00   | 0.00   | 0.00   |
| Q <sub>98</sub>        | 0.00     | 0.00   | 0.00   | 0.00   |
| Q <sub>mean</sub>      | 31.90    | 48.10  | 19.70  | 21.80  |
| <b>August Flows</b>    |          |        |        |        |
| Q <sub>02</sub>        | 140.00   | 122.00 | 88.70  | 83.00  |
| Q <sub>10</sub>        | 15.50    | 34.40  | 8.51   | 11.20  |
| Q <sub>25</sub>        | 3.14     | 10.10  | 1.66   | 0.00   |
| Q <sub>50</sub>        | 0.84     | 0.16   | 0.39   | 0.00   |
| Q <sub>75</sub>        | 0.14     | 0.00   | 0.01   | 0.00   |
| Q <sub>90</sub>        | 0.00     | 0.00   | 0.00   | 0.00   |
| Q <sub>98</sub>        | 0.00     | 0.00   | 0.00   | 0.00   |
| Q <sub>mean</sub>      | 17.20    | 28.40  | 10.60  | 11.60  |
| <b>September Flows</b> |          |        |        |        |
| Q <sub>02</sub>        | 109.00   | 125.00 | 70.80  | 72.90  |
| Q <sub>10</sub>        | 11.30    | 22.00  | 6.60   | 7.45   |
| Q <sub>25</sub>        | 2.35     | 4.16   | 1.25   | 0.00   |
| Q <sub>50</sub>        | 0.39     | 0.00   | 0.17   | 0.00   |
| Q <sub>75</sub>        | 0.03     | 0.00   | 0.00   | 0.00   |
| Q <sub>90</sub>        | 0.00     | 0.00   | 0.00   | 0.00   |
| Q <sub>98</sub>        | 0.00     | 0.00   | 0.00   | 0.00   |
| Q <sub>mean</sub>      | 11.10    | 17.70  | 7.04   | 6.95   |
| <b>October Flows</b>   |          |        |        |        |
| Q <sub>02</sub>        | 121.00   | 127.00 | 77.80  | 77.60  |
| Q <sub>10</sub>        | 13.50    | 29.80  | 7.37   | 9.48   |
| Q <sub>25</sub>        | 3.35     | 9.38   | 1.77   | 0.00   |
| Q <sub>50</sub>        | 0.62     | 0.00   | 0.30   | 0.00   |
| Q <sub>75</sub>        | 0.04     | 0.00   | 0.00   | 0.00   |
| Q <sub>90</sub>        | 0.00     | 0.00   | 0.00   | 0.00   |
| Q <sub>98</sub>        | 0.00     | 0.00   | 0.00   | 0.00   |
| Q <sub>mean</sub>      | 14.50    | 22.20  | 9.19   | 9.36   |
| <b>November Flows</b>  |          |        |        |        |
| Q <sub>02</sub>        | 339.00   | 328.00 | 215.00 | 211.00 |
| Q <sub>10</sub>        | 50.20    | 70.80  | 30.10  | 33.30  |
| Q <sub>25</sub>        | 11.00    | 19.60  | 6.38   | 6.74   |
| Q <sub>50</sub>        | 2.68     | 3.86   | 1.42   | 0.00   |
| Q <sub>75</sub>        | 0.37     | 0.00   | 0.16   | 0.00   |
| Q <sub>90</sub>        | 0.01     | 0.00   | 0.00   | 0.00   |
| Q <sub>98</sub>        | 0.00     | 0.00   | 0.00   | 0.00   |
| Q <sub>mean</sub>      | 31.10    | 38.90  | 19.30  | 19.40  |
| <b>December Flows</b>  |          |        |        |        |
| Q <sub>02</sub>        | 564.00   | 434.00 | 362.00 | 331.00 |
| Q <sub>10</sub>        | 137.00   | 157.00 | 86.10  | 89.20  |
| Q <sub>25</sub>        | 28.10    | 40.20  | 17.00  | 18.20  |
| Q <sub>50</sub>        | 8.27     | 12.60  | 4.82   | 4.21   |
| Q <sub>75</sub>        | 1.92     | 0.00   | 1.02   | 0.00   |
| Q <sub>90</sub>        | 0.21     | 0.00   | 0.09   | 0.00   |
| Q <sub>98</sub>        | 0.00     | 0.00   | 0.00   | 0.00   |
| Q <sub>mean</sub>      | 62.20    | 76.00  | 39.60  | 41.10  |

**Appendix B. Withdrawals and Effluent Discharges:  
Location and Estimated Flow**

| <u>Name of withdrawal or discharge</u>      | <u>Stream name</u>        | <u>Code</u> | <u>Mile</u> |
|---|---------------------------|-------------|-------------|
| 1) Arthur discharge                         |                           | EW5         | 7.7         |
| 2) Atwood discharge                         | Lake Fork                 | EX          | 81          |
| 3) Bement discharge                         |                           | EXU         | 11          |
| 4) Bethany discharge                        | Marrowbone Creek          | EUF         | 3.4         |
| 5) Lovington discharge                      |                           | EUN8        | 0.6         |
| 6) Sullivan discharge                       | Asa Creek                 | ETJ8        | 3.0         |
| 7) Windsor discharge                        |                           | ET4L        | 3.2         |
| 8) Nokomis discharge                        | East Fork Shoal Creek     | EHL         | 54.7        |
| 9) Pana discharge                           | Coal Creek                | EQOG        | 6.5         |
| 10) Belleville discharge                    | Richland Creek            | EC          | 30.1        |
| 11) Breese discharge                        |                           | EHE         | 1.8         |
| 12) Centralia discharge                     | Sewer Creek               | ELJG        | 3.4         |
| 13) Champaign-Urbana discharge              | Copper Slough             | EZ          | 11          |
| 14) Farina discharge                        | East Fork Kaskaskia River | EK          | 47.1        |
| 15) Freeburg (West) discharge               |                           | ECO         | 4.3         |
| 16) Germantown discharge                    | Shoal Creek               | EH          | 8.2         |
| 17) Greenville discharge                    | East Fork Shoal Creek     | EHL         | 8.5         |
| 18) Highland discharge                      |                           | EGS         | 1.7         |
| 19) Hillsboro discharge                     | Middle Fork Shoal Creek   | EHT         | 9.1         |
| 20) Lebanon discharge                       | Little Silver Creek       | EDJ         | 3.4         |
| 21) Litchfield discharge                    |                           | EHV5        | 2.5         |
| 22) Mascoutah discharge                     |                           | EDF         | 2.8         |
| 23) Millstadt discharge                     |                           | ECPU        | 1.3         |
| 24) Nashville discharge                     | Little Crooked Creek      | EIB         | 21.7        |
| 25) New Baden discharge                     | Rayhill Slough            | EE4         | 10.7        |
| 26) OTallon discharge                       | Engle Creek               | EDK         | 5.4         |
| 27) Red Bud discharge                       |                           | ECEH        | 3.2         |
| 28) Salem discharge                         | Town Creek                | EIV         | 1.9         |
| 29) St. Elmo discharge                      | Brickyard Branch          | EPBP        | 3.0         |
| 30) Sandoval discharge                      | Prairie Creek             | EIEG        | 12.7        |
| 31) Scott AFB discharge                     | Silver Creek              | ED          | 251         |
| 32) Shelbyville discharge                   |                           | ESB         | 2.5         |
| 33) Smithton discharge                      | Douglas Creek             | ECP         | 1.2         |
| 34) Trenton discharge                       |                           | EGL         | 2.8         |
| 35) Troy discharge                          |                           | EDPF        | 2.1         |
| 36) Vandalia discharge                      | Kaskaskia River           | E           | 139.9       |
| 37) Raymond discharge                       | Shoal Creek               | EH          | 1031        |
| 38) Witt discharge                          | East Fork Shoal Creek     | EHL         | 51.1        |
| 39) Caseyville discharge                    | Ogles Creek               | EDL         | 8.7         |
| 40) Central City discharge                  | Raccoon Creek             | EIO         | 0.3         |
| 41) Freeburg (east) discharge               | Jacks Run                 | EDD         | 1.7         |
| 42) Marissa discharge                       | Doza Creek                | EB8         | 16.8        |
| 43) New Athens discharge                    | Kaskaskia River           | E           | 28.2        |
| 44) Odin discharge                          | Turkey Creek              | EIN6        | 7.1         |
| 45) Okawville discharge                     | Plum Creek                | EH2         | 6.0         |
| 46) Litchfield withdrawal                   | Shoal Creek               | EH          | 91.6        |
| 47) Highland withdrawal                     | Silver Creek              | EDO         | 14.5        |
| 48) Centralia withdrawal                    | Raccoon Creek             | EIO         | 1.0         |
| 49) Pana withdrawal                         |                           | EQV         | 0.5         |
| 50) Douglas Water Company withdrawal        | Kaskaskia River           | E           | 297.3       |
| 51) Salem withdrawal                        | Town Creek                | EIV         | 41          |
| 52) Greenville withdrawal                   | Kingsbury Branch          | EHLG        | 1.3         |
| 53) Hillsboro withdrawal (Glenn Shoals Dam) | Middle Fork Shoal Creek   | EHT         | 10.5        |
| 54) Hillsboro withdrawal (Lake Hillsboro)   | Lake Hillsboro Creek      | EHTJ        | 0.2         |
| 55) Breese withdrawal                       | Shoal Creek               | EH          | 21.3        |
| 56) Swansea discharge                       | Richland Creek            | EC          | 32.4        |
| 57) Baldwin Lake net withdrawal             | Kaskaskia River           | E           | 20.2        |

## Appendix B. Continued

| Flow Type            | Location |      |      |      |      |      |      |      |      |       |
|----------------------|----------|------|------|------|------|------|------|------|------|-------|
|                      | (1)      | (2)  | (3)  | (4)  | (5)  | (6)  | (7)  | (8)  | (9)  | (10)  |
| Q <sub>01</sub>      | 1.20     | 0.78 | 0.74 | 0.74 | 0.75 | 3.45 | 0.55 | 0.82 | 1.61 | 13.13 |
| Q <sub>02</sub>      | 1.08     | 0.69 | 0.65 | 0.65 | 0.66 | 3.03 | 0.49 | 0.73 | 1.44 | 12.10 |
| Q <sub>05</sub>      | 0.94     | 0.58 | 0.55 | 0.55 | 0.56 | 2.55 | 0.42 | 0.62 | 1.25 | 10.90 |
| Q <sub>10</sub>      | 0.86     | 0.51 | 0.50 | 0.49 | 0.50 | 2.28 | 0.37 | 0.56 | 1.14 | 10.22 |
| Q <sub>15</sub>      | 0.80     | 0.47 | 0.46 | 0.45 | 0.46 | 2.07 | 0.34 | 0.51 | 1.06 | 9.71  |
| Q <sub>25</sub>      | 0.74     | 0.42 | 0.41 | 0.40 | 0.42 | 1.86 | 0.31 | 0.46 | 0.98 | 9.19  |
| Q <sub>40</sub>      | 0.68     | 0.37 | 0.37 | 0.36 | 0.37 | 1.66 | 0.28 | 0.42 | 0.90 | 8.68  |
| Q <sub>50</sub>      | 0.65     | 0.35 | 0.35 | 0.33 | 0.35 | 1.56 | 0.26 | 0.40 | 0.86 | 8.42  |
| Q <sub>60</sub>      | 0.62     | 0.32 | 0.33 | 0.31 | 0.33 | 1.45 | 0.25 | 0.37 | 0.82 | 8.17  |
| Q <sub>75</sub>      | 0.56     | 0.28 | 0.29 | 0.27 | 0.28 | 1.25 | 0.22 | 0.33 | 0.74 | 7.65  |
| Q <sub>85</sub>      | 0.52     | 0.25 | 0.26 | 0.24 | 0.26 | 1.11 | 0.19 | 0.29 | 0.68 | 7.31  |
| Q <sub>90</sub>      | 0.48     | 0.22 | 0.23 | 0.21 | 0.23 | 0.97 | 0.17 | 0.26 | 0.63 | 6.97  |
| Q <sub>95</sub>      | 0.44     | 0.18 | 0.20 | 0.18 | 0.20 | 0.83 | 0.15 | 0.23 | 0.57 | 6.63  |
| Q <sub>98</sub>      | 0.38     | 0.14 | 0.16 | 0.13 | 0.15 | 0.63 | 0.12 | 0.19 | 0.49 | 6.31  |
| Q <sub>99</sub>      | 0.32     | 0.09 | 0.12 | 0.09 | 0.11 | 0.42 | 0.09 | 0.14 | 0.41 | 6.00  |
| Q <sub>mean</sub>    | 0.68     | 0.37 | 0.37 | 0.36 | 0.37 | 1.66 | 0.28 | 0.42 | 0.90 | 8.68  |
| <b>Low Flows</b>     |          |      |      |      |      |      |      |      |      |       |
| Q <sub>1,2</sub>     | 0.31     | 0.09 | 0.11 | 0.09 | 0.11 | 0.40 | 0.09 | 0.13 | 0.39 | 5.76  |
| Q <sub>1,10</sub>    | 0.27     | 0.07 | 0.10 | 0.07 | 0.09 | 0.35 | 0.07 | 0.12 | 0.34 | 5.04  |
| Q <sub>1,25</sub>    | 0.26     | 0.07 | 0.10 | 0.07 | 0.09 | 0.34 | 0.07 | 0.11 | 0.33 | 4.93  |
| Q <sub>1,50</sub>    | 0.26     | 0.07 | 0.10 | 0.07 | 0.09 | 0.34 | 0.07 | 0.11 | 0.33 | 4.88  |
| Q <sub>7,2</sub>     | 0.47     | 0.21 | 0.23 | 0.20 | 0.22 | 0.94 | 0.17 | 0.26 | 0.62 | 6.90  |
| Q <sub>7,10</sub>    | 0.32     | 0.09 | 0.12 | 0.09 | 0.11 | 0.42 | 0.09 | 0.14 | 0.41 | 6.00  |
| Q <sub>7,25</sub>    | 0.31     | 0.09 | 0.12 | 0.09 | 0.11 | 0.41 | 0.09 | 0.14 | 0.40 | 5.83  |
| Q <sub>7,50</sub>    | 0.31     | 0.09 | 0.11 | 0.09 | 0.11 | 0.40 | 0.09 | 0.13 | 0.39 | 5.76  |
| Q <sub>15,2</sub>    | 0.49     | 0.22 | 0.24 | 0.21 | 0.23 | 1.00 | 0.18 | 0.27 | 0.64 | 7.04  |
| Q <sub>15,10</sub>   | 0.35     | 0.11 | 0.14 | 0.11 | 0.13 | 0.52 | 0.11 | 0.16 | 0.45 | 6.16  |
| Q <sub>15,25</sub>   | 0.32     | 0.09 | 0.12 | 0.09 | 0.11 | 0.41 | 0.09 | 0.14 | 0.40 | 5.93  |
| Q <sub>15,50</sub>   | 0.31     | 0.09 | 0.12 | 0.09 | 0.11 | 0.41 | 0.09 | 0.14 | 0.40 | 5.86  |
| Q <sub>31,2</sub>    | 0.51     | 0.24 | 0.25 | 0.23 | 0.25 | 1.07 | 0.19 | 0.29 | 0.67 | 7.21  |
| Q <sub>31,10</sub>   | 0.37     | 0.13 | 0.16 | 0.13 | 0.15 | 0.61 | 0.12 | 0.18 | 0.48 | 6.26  |
| Q <sub>31,25</sub>   | 0.32     | 0.09 | 0.12 | 0.09 | 0.11 | 0.42 | 0.09 | 0.14 | 0.41 | 6.00  |
| Q <sub>31,50</sub>   | 0.32     | 0.09 | 0.12 | 0.09 | 0.11 | 0.41 | 0.09 | 0.14 | 0.40 | 5.93  |
| Q <sub>61,2</sub>    | 0.53     | 0.26 | 0.27 | 0.25 | 0.26 | 1.15 | 0.20 | 0.30 | 0.70 | 7.41  |
| Q <sub>61,10</sub>   | 0.41     | 0.16 | 0.18 | 0.16 | 0.18 | 0.73 | 0.14 | 0.21 | 0.53 | 6.47  |
| Q <sub>61,25</sub>   | 0.35     | 0.11 | 0.14 | 0.11 | 0.13 | 0.52 | 0.11 | 0.16 | 0.45 | 6.16  |
| Q <sub>61,50</sub>   | 0.33     | 0.10 | 0.13 | 0.10 | 0.12 | 0.46 | 0.10 | 0.15 | 0.43 | 6.00  |
| Q <sub>91,2</sub>    | 0.56     | 0.28 | 0.29 | 0.27 | 0.28 | 1.25 | 0.22 | 0.33 | 0.74 | 7.65  |
| Q <sub>91,10</sub>   | 0.44     | 0.18 | 0.20 | 0.18 | 0.20 | 0.83 | 0.15 | 0.23 | 0.57 | 6.63  |
| Q <sub>91,25</sub>   | 0.38     | 0.14 | 0.16 | 0.13 | 0.15 | 0.63 | 0.12 | 0.19 | 0.49 | 6.11  |
| Q <sub>91,50</sub>   | 0.36     | 0.12 | 0.15 | 0.12 | 0.14 | 0.56 | 0.11 | 0.17 | 0.47 | 6.20  |
| <b>Drought Flows</b> |          |      |      |      |      |      |      |      |      |       |
| Q <sub>6,10</sub>    | 0.52     | 0.25 | 0.26 | 0.24 | 0.26 | 1.11 | 0.19 | 0.29 | 0.68 | 7.31  |
| Q <sub>6,25</sub>    | 0.47     | 0.21 | 0.23 | 0.20 | 0.22 | 0.94 | 0.17 | 0.26 | 0.62 | 6.90  |
| Q <sub>6,50</sub>    | 0.45     | 0.19 | 0.21 | 0.18 | 0.20 | 0.86 | 0.16 | 0.24 | 0.58 | 6.70  |
| Q <sub>9,10</sub>    | 0.58     | 0.29 | 0.30 | 0.28 | 0.30 | 1.31 | 0.23 | 0.34 | 0.76 | 7.81  |
| Q <sub>9,25</sub>    | 0.54     | 0.26 | 0.27 | 0.25 | 0.27 | 1.18 | 0.21 | 0.31 | 0.71 | 7.48  |
| Q <sub>9,50</sub>    | 0.51     | 0.24 | 0.25 | 0.23 | 0.25 | 1.08 | 0.19 | 0.29 | 0.67 | 7.24  |
| Q <sub>12,10</sub>   | 0.64     | 0.34 | 0.34 | 0.32 | 0.34 | 1.50 | 0.26 | 0.38 | 0.84 | 8.30  |
| Q <sub>12,25</sub>   | 0.59     | 0.30 | 0.31 | 0.29 | 0.31 | 1.35 | 0.23 | 0.35 | 0.78 | 7.91  |
| Q <sub>12,50</sub>   | 0.56     | 0.27 | 0.29 | 0.26 | 0.28 | 1.23 | 0.21 | 0.32 | 0.73 | 7.62  |
| Q <sub>18,10</sub>   | 0.66     | 0.35 | 0.36 | 0.34 | 0.35 | 1.58 | 0.27 | 0.40 | 0.87 | 8.47  |
| Q <sub>18,25</sub>   | 0.62     | 0.32 | 0.33 | 0.31 | 0.32 | 1.43 | 0.24 | 0.37 | 0.81 | 8.12  |
| Q <sub>18,50</sub>   | 0.58     | 0.29 | 0.30 | 0.28 | 0.30 | 1.31 | 0.23 | 0.34 | 0.76 | 7.81  |
| Q <sub>30,10</sub>   | 0.69     | 0.38 | 0.38 | 0.36 | 0.38 | 1.68 | 0.28 | 0.42 | 0.91 | 8.73  |
| Q <sub>30,25</sub>   | 0.65     | 0.34 | 0.35 | 0.33 | 0.35 | 1.53 | 0.26 | 0.39 | 0.85 | 8.37  |
| Q <sub>30,50</sub>   | 0.62     | 0.32 | 0.33 | 0.31 | 0.32 | 1.43 | 0.24 | 0.37 | 0.81 | 8.12  |

## Appendix B. Continued

| Flow Type                        | Location |      |      |      |      |      |      |      |      |       |
|----------------------------------|----------|------|------|------|------|------|------|------|------|-------|
|                                  | (1)      | (2)  | (3)  | (4)  | (5)  | (6)  | (7)  | (8)  | (9)  | (10)  |
| <b><u>Drought Flows-Cont</u></b> |          |      |      |      |      |      |      |      |      |       |
| Q <sub>54,10</sub>               | 0.73     | 0.41 | 0.41 | 0.39 | 0.41 | 132  | 0.30 | 0.46 | 0.96 | 9.09  |
| Q <sub>54,25</sub>               | 0.67     | 0.36 | 0.36 | 0.35 | 0.36 | 1.61 | 0.27 | 0.41 | 0.88 | 8.55  |
| Q <sub>54,50</sub>               | 0.65     | 0.34 | 0.35 | 0.33 | 0.35 | 1.53 | 0.26 | 0.39 | 0.85 | 8.37  |
| Q <sub>02</sub>                  | 1.12     | 0.71 | 0.68 | 0.68 | 0.69 | 3.16 | 0.51 | 0.76 | 1.49 | 12.41 |
| Q <sub>10</sub>                  | 0.86     | 0.51 | 0.50 | 0.49 | 0.50 | 2.28 | 0.37 | 0.56 | 1.14 | 10.22 |
| Q <sub>25</sub>                  | 0.74     | 0.42 | 0.41 | 0.40 | 0.42 | 136  | 0.31 | 0.46 | 0.98 | 9.19  |
| Q <sub>50</sub>                  | 0.65     | 0.35 | 0.35 | 0.33 | 0.35 | 1.56 | 0.26 | 0.40 | 0.36 | 8.42  |
| Q <sub>75</sub>                  | 0.56     | 0.28 | 0.29 | 0.27 | 0.28 | 1.25 | 0.22 | 0.33 | 0.74 | 7.65  |
| Q <sub>90</sub>                  | 0.48     | 0.22 | 0.23 | 0.21 | 0.23 | 0.37 | 0.17 | 0.26 | 0.63 | 6.97  |
| Q <sub>98</sub>                  | 0.41     | 0.16 | 0.18 | 0.16 | 0.18 | 0.73 | 0.14 | 0.21 | 0.53 | 6.37  |
| Q <sub>mean</sub>                | 0.74     | 0.42 | 0.41 | 0.40 | 0.42 | 136  | 0.31 | 0.46 | 0.98 | 9.19  |
| <b><u>February flows</u></b>     |          |      |      |      |      |      |      |      |      |       |
| Q <sub>02</sub>                  | 1.17     | 0.75 | 0.71 | 0.71 | 0.72 | 332  | 0.53 | 0.79 | 1.56 | 12.82 |
| Q <sub>10</sub>                  | 0.90     | 0.54 | 0.53 | 0.52 | 0.53 | 2.42 | 0.39 | 0.59 | 1.20 | 10.56 |
| Q <sub>25</sub>                  | 0.79     | 0.46 | 0.45 | 0.44 | 0.45 | 2.03 | 0.34 | 0.50 | 1.05 | 9.60  |
| Q <sub>50</sub>                  | 0.68     | 0.37 | 0.37 | 0.36 | 0.37 | 1.66 | 0.28 | 0.42 | 0.90 | 8.68  |
| Q <sub>75</sub>                  | 0.59     | 0.30 | 0.31 | 0.29 | 0.31 | 1.35 | 0.23 | 0.35 | 0.78 | 7.91  |
| Q <sub>90</sub>                  | 0.53     | 0.25 | 0.27 | 0.24 | 0.26 | 1.14 | 0.20 | 0.30 | 0.69 | 7.38  |
| Q <sub>98</sub>                  | 0.46     | 0.20 | 0.22 | 0.20 | 0.21 | 0.92 | 0.17 | 0.25 | 0.61 | 6.83  |
| Q <sub>mean</sub>                | 0.77     | 0.44 | 0.44 | 0.42 | 0.44 | 1.97 | 0.33 | 0.49 | 1.02 | 9.45  |
| <b><u>March Flows</u></b>        |          |      |      |      |      |      |      |      |      |       |
| Q <sub>02</sub>                  | 1.20     | 0.78 | 0.74 | 0.74 | 0.75 | 3.45 | 0.55 | 0.82 | 1.61 | 13.13 |
| Q <sub>10</sub>                  | 0.94     | 0.58 | 0.55 | 0.55 | 0.56 | 2.55 | 0.42 | 0.62 | 1.25 | 10.90 |
| Q <sub>25</sub>                  | 0.83     | 0.48 | 0.47 | 0.46 | 0.48 | 2.15 | 0.35 | 0.53 | 1.09 | 9.91  |
| Q <sub>50</sub>                  | 0.74     | 0.42 | 0.41 | 0.40 | 0.42 | 136  | 0.31 | 0.46 | 0.98 | 9.19  |
| Q <sub>75</sub>                  | 0.67     | 0.36 | 0.36 | 0.35 | 0.36 | 1.61 | 0.27 | 0.41 | 0.38 | 8.55  |
| Q <sub>90</sub>                  | 0.62     | 0.32 | 0.33 | 0.31 | 0.33 | 1.45 | 0.25 | 0.37 | 0.32 | 8.17  |
| Q <sub>98</sub>                  | 0.52     | 0.25 | 0.26 | 0.24 | 0.26 | 1.11 | 0.19 | 0.29 | 0.68 | 7.31  |
| Q <sub>mean</sub>                | 0.80     | 0.47 | 0.46 | 0.45 | 0.46 | 2.07 | 0.34 | 0.51 | 1.06 | 9.71  |
| <b><u>April Flows</u></b>        |          |      |      |      |      |      |      |      |      |       |
| Q <sub>02</sub>                  | 1.20     | 0.78 | 0.74 | 0.74 | 0.75 | 3.45 | 0.55 | 0.82 | 1.61 | 13.13 |
| Q <sub>10</sub>                  | 0.94     | 0.58 | 0.55 | 0.55 | 0.56 | 2.55 | 0.42 | 0.62 | 1.25 | 10.90 |
| Q <sub>25</sub>                  | 0.85     | 0.50 | 0.49 | 0.48 | 0.49 | 2.24 | 0.37 | 0.55 | 1.13 | 10.12 |
| Q <sub>50</sub>                  | 0.76     | 0.43 | 0.43 | 0.41 | 0.43 | 1.93 | 0.32 | 0.48 | 1.00 | 9.35  |
| Q <sub>75</sub>                  | 0.68     | 0.37 | 0.37 | 0.36 | 0.37 | 1.66 | 0.28 | 0.42 | 0.90 | 8.68  |
| Q <sub>90</sub>                  | 0.65     | 0.34 | 0.35 | 0.33 | 0.35 | 1.53 | 0.26 | 0.39 | 0.35 | 8.37  |
| Q <sub>98</sub>                  | 0.54     | 0.26 | 0.27 | 0.25 | 0.27 | 1.18 | 0.21 | 0.31 | 0.71 | 7.48  |
| Q <sub>mean</sub>                | 0.82     | 0.48 | 0.47 | 0.46 | 0.47 | 2.13 | 0.35 | 0.53 | 1.09 | 9.86  |
| <b><u>May Flows</u></b>          |          |      |      |      |      |      |      |      |      |       |
| Q <sub>02</sub>                  | 1.20     | 0.78 | 0.74 | 0.74 | 0.76 | 3.45 | 0.55 | 0.82 | 1.61 | 13.13 |
| Q <sub>10</sub>                  | 0.90     | 0.54 | 0.53 | 0.52 | 0.53 | 2.42 | 0.39 | 0.59 | 1.20 | 10.56 |
| Q <sub>25</sub>                  | 0.78     | 0.45 | 0.44 | 0.43 | 0.44 | 1.99 | 0.33 | 0.49 | 1.03 | 9.50  |
| Q <sub>50</sub>                  | 0.71     | 0.40 | 0.39 | 0.38 | 0.39 | 1.76 | 0.29 | 0.44 | 0.94 | 8.94  |
| Q <sub>75</sub>                  | 0.67     | 0.36 | 0.36 | 0.35 | 0.36 | 1.61 | 0.27 | 0.41 | 0.88 | 8.55  |
| Q <sub>90</sub>                  | 0.64     | 0.34 | 0.34 | 0.32 | 0.34 | 1.50 | 0.26 | 0.38 | 0.84 | 8.30  |
| Q <sub>98</sub>                  | 0.53     | 0.25 | 0.27 | 0.24 | 0.26 | 1.14 | 0.20 | 0.30 | 0.69 | 7.38  |
| Q <sub>mean</sub>                | 0.78     | 0.45 | 0.44 | 0.43 | 0.45 | 2.01 | 0.33 | 0.50 | 1.04 | 9.55  |
| <b><u>June Flows</u></b>         |          |      |      |      |      |      |      |      |      |       |
| Q <sub>02</sub>                  | 1.20     | 0.78 | 0.74 | 0.74 | 0.75 | 3.45 | 0.55 | 0.82 | 1.61 | 13.13 |
| Q <sub>10</sub>                  | 0.90     | 0.54 | 0.53 | 0.52 | 0.53 | 2.42 | 0.39 | 0.59 | 1.20 | 10.56 |
| Q <sub>25</sub>                  | 0.77     | 0.44 | 0.43 | 0.42 | 0.43 | 1.95 | 0.32 | 0.48 | 1.01 | 9.40  |
| Q <sub>50</sub>                  | 0.68     | 0.37 | 0.37 | 0.36 | 0.37 | 1.66 | 0.28 | 0.42 | 0.90 | 8.68  |
| Q <sub>75</sub>                  | 0.64     | 0.34 | 0.34 | 0.33 | 0.34 | 1.52 | 0.26 | 0.39 | 0.35 | 8.35  |
| Q <sub>90</sub>                  | 0.60     | 0.31 | 0.32 | 0.30 | 0.32 | 1.39 | 0.24 | 0.36 | 0.79 | 8.01  |
| Q <sub>98</sub>                  | 0.52     | 0.25 | 0.26 | 0.24 | 0.26 | 1.11 | 0.19 | 0.29 | 0.68 | 7.31  |
| Q <sub>mean</sub>                | 0.76     | 0.43 | 0.43 | 0.41 | 0.43 | 1.93 | 0.32 | 0.48 | 1.00 | 9.35  |



## Appendix B. Continued

| Flow Type              | Location |      |      |      |      |      |      |      |      |       |
|------------------------|----------|------|------|------|------|------|------|------|------|-------|
|                        | (1)      | (2)  | (3)  | (4)  | (5)  | (6)  | (7)  | (8)  | (9)  | (10)  |
| <b>July Flows</b>      |          |      |      |      |      |      |      |      |      |       |
| Q <sub>02</sub>        | 1.01     | 0.63 | 0.60 | 0.60 | 0.61 | 2.79 | 0.45 | 0.67 | 1.35 | 11.50 |
| Q <sub>10</sub>        | 0.80     | 0.47 | 0.46 | 0.45 | 0.46 | 2.07 | 0.34 | 0.51 | 1.06 | 9.71  |
| Q <sub>25</sub>        | 0.70     | 0.39 | 0.38 | 0.37 | 0.39 | 1.72 | 0.29 | 0.43 | 0.92 | 8.83  |
| Q <sub>50</sub>        | 0.65     | 0.35 | 0.35 | 0.33 | 0.35 | 1.56 | 0.26 | 0.40 | 0.86 | 8.42  |
| Q <sub>75</sub>        | 0.59     | 0.30 | 0.30 | 0.29 | 0.30 | 1.33 | 0.23 | 0.34 | 0.77 | 7.86  |
| Q <sub>90</sub>        | 0.54     | 0.26 | 0.27 | 0.25 | 0.27 | 1.16 | 0.20 | 0.31 | 0.70 | 7.45  |
| Q <sub>98</sub>        | 0.44     | 0.18 | 0.20 | 0.18 | 0.20 | 0.83 | 0.15 | 0.23 | 0.57 | 6.63  |
| Q <sub>mean</sub>      | 0.71     | 0.40 | 0.39 | 0.38 | 0.39 | 1.76 | 0.29 | 0.44 | 0.94 | 8.94  |
| <b>August Flows</b>    |          |      |      |      |      |      |      |      |      |       |
| Q <sub>02</sub>        | 0.94     | 0.58 | 0.55 | 0.55 | 0.56 | 2.55 | 0.42 | 0.62 | 1.25 | 10.90 |
| Q <sub>10</sub>        | 0.73     | 0.41 | 0.41 | 0.39 | 0.41 | 1.82 | 0.30 | 0.46 | 0.96 | 9.09  |
| Q <sub>25</sub>        | 0.64     | 0.34 | 0.34 | 0.33 | 0.34 | 1.52 | 0.26 | 0.39 | 0.85 | 8.35  |
| Q <sub>50</sub>        | 0.58     | 0.29 | 0.30 | 0.28 | 0.30 | 1.31 | 0.23 | 0.34 | 0.76 | 7.81  |
| Q <sub>75</sub>        | 0.53     | 0.26 | 0.27 | 0.25 | 0.26 | 1.15 | 0.20 | 0.30 | 0.70 | 7.41  |
| Q <sub>90</sub>        | 0.48     | 0.22 | 0.23 | 0.21 | 0.23 | 0.97 | 0.17 | 0.26 | 0.63 | 6.97  |
| Q <sub>98</sub>        | 0.38     | 0.14 | 0.16 | 0.13 | 0.15 | 0.63 | 0.12 | 0.19 | 0.49 | 6.11  |
| Q <sub>mean</sub>      | 0.68     | 0.37 | 0.37 | 0.35 | 0.37 | 1.64 | 0.28 | 0.41 | 0.89 | 8.63  |
| <b>September Flows</b> |          |      |      |      |      |      |      |      |      |       |
| Q <sub>02</sub>        | 0.86     | 0.51 | 0.50 | 0.49 | 0.50 | 2.28 | 0.37 | 0.56 | 1.14 | 10.22 |
| Q <sub>10</sub>        | 0.67     | 0.36 | 0.37 | 0.35 | 0.37 | 1.63 | 0.27 | 0.41 | 0.89 | 8.60  |
| Q <sub>25</sub>        | 0.59     | 0.30 | 0.30 | 0.29 | 0.30 | 1.33 | 0.23 | 0.34 | 0.77 | 7.86  |
| Q <sub>50</sub>        | 0.54     | 0.26 | 0.27 | 0.25 | 0.27 | 1.16 | 0.20 | 0.31 | 0.70 | 7.45  |
| Q <sub>75</sub>        | 0.49     | 0.22 | 0.24 | 0.21 | 0.23 | 1.00 | 0.18 | 0.27 | 0.64 | 7.04  |
| Q <sub>90</sub>        | 0.44     | 0.18 | 0.20 | 0.18 | 0.20 | 0.83 | 0.15 | 0.23 | 0.57 | 6.63  |
| Q <sub>98</sub>        | 0.32     | 0.09 | 0.12 | 0.09 | 0.11 | 0.42 | 0.09 | 0.14 | 0.41 | 5.90  |
| Q <sub>mean</sub>      | 0.64     | 0.34 | 0.34 | 0.32 | 0.34 | 1.50 | 0.26 | 0.38 | 0.84 | 8.30  |
| <b>October Flows</b>   |          |      |      |      |      |      |      |      |      |       |
| Q <sub>02</sub>        | 0.89     | 0.53 | 0.51 | 0.51 | 0.52 | 2.36 | 0.39 | 0.58 | 1.18 | 10.43 |
| Q <sub>10</sub>        | 0.71     | 0.40 | 0.39 | 0.38 | 0.39 | 1.76 | 0.29 | 0.44 | 0.94 | 8.94  |
| Q <sub>25</sub>        | 0.63     | 0.33 | 0.33 | 0.32 | 0.33 | 1.47 | 0.25 | 0.38 | 0.83 | 8.22  |
| Q <sub>50</sub>        | 0.54     | 0.26 | 0.27 | 0.25 | 0.27 | 1.16 | 0.20 | 0.31 | 0.70 | 7.45  |
| Q <sub>75</sub>        | 0.48     | 0.22 | 0.23 | 0.21 | 0.23 | 0.97 | 0.17 | 0.26 | 0.63 | 6.97  |
| Q <sub>80</sub>        | 0.41     | 0.16 | 0.18 | 0.16 | 0.18 | 0.73 | 0.14 | 0.21 | 0.53 | 6.37  |
| Q <sub>98</sub>        | 0.31     | 0.09 | 0.11 | 0.09 | 0.11 | 0.40 | 0.09 | 0.13 | 0.39 | 5.76  |
| Q <sub>mean</sub>      | 0.65     | 0.35 | 0.35 | 0.33 | 0.35 | 1.56 | 0.26 | 0.40 | 0.86 | 8.42  |
| <b>November Flows</b>  |          |      |      |      |      |      |      |      |      |       |
| Q <sub>02</sub>        | 0.93     | 0.56 | 0.54 | 0.54 | 0.55 | 2.50 | 0.41 | 0.61 | 1.23 | 10.77 |
| Q <sub>10</sub>        | 0.74     | 0.42 | 0.41 | 0.40 | 0.42 | 1.86 | 0.31 | 0.46 | 0.98 | 9.19  |
| Q <sub>25</sub>        | 0.66     | 0.35 | 0.36 | 0.34 | 0.35 | 1.58 | 0.27 | 0.40 | 0.87 | 8.47  |
| Q <sub>50</sub>        | 0.58     | 0.29 | 0.30 | 0.28 | 0.30 | 1.31 | 0.23 | 0.34 | 0.76 | 7.81  |
| Q <sub>75</sub>        | 0.51     | 0.24 | 0.25 | 0.23 | 0.25 | 1.08 | 0.19 | 0.29 | 0.67 | 7.24  |
| Q <sub>90</sub>        | 0.44     | 0.18 | 0.20 | 0.18 | 0.20 | 0.83 | 0.15 | 0.23 | 0.57 | 6.63  |
| Q <sub>98</sub>        | 0.32     | 0.09 | 0.12 | 0.09 | 0.11 | 0.42 | 0.09 | 0.14 | 0.41 | 5.90  |
| Q <sub>mean</sub>      | 0.65     | 0.35 | 0.35 | 0.33 | 0.35 | 1.56 | 0.26 | 0.40 | 0.86 | 8.42  |
| <b>December Flows</b>  |          |      |      |      |      |      |      |      |      |       |
| Q <sub>02</sub>        | 1.08     | 0.69 | 0.65 | 0.65 | 0.66 | 3.03 | 0.49 | 0.73 | 1.44 | 12.10 |
| Q <sub>10</sub>        | 0.80     | 0.47 | 0.46 | 0.45 | 0.46 | 2.07 | 0.34 | 0.51 | 1.06 | 9.71  |
| Q <sub>25</sub>        | 0.68     | 0.37 | 0.37 | 0.36 | 0.37 | 1.66 | 0.28 | 0.42 | 0.90 | 8.68  |
| Q <sub>50</sub>        | 0.61     | 0.32 | 0.32 | 0.30 | 0.32 | 1.41 | 0.24 | 0.36 | 0.80 | 8.06  |
| Q <sub>75</sub>        | 0.53     | 0.25 | 0.27 | 0.24 | 0.26 | 1.14 | 0.20 | 0.30 | 0.69 | 7.38  |
| Q <sub>90</sub>        | 0.46     | 0.20 | 0.22 | 0.19 | 0.21 | 0.90 | 0.16 | 0.25 | 0.60 | 6.80  |
| Q <sub>98</sub>        | 0.37     | 0.13 | 0.15 | 0.13 | 0.14 | 0.59 | 0.12 | 0.18 | 0.48 | 6.01  |
| Q <sub>mean</sub>      | 0.69     | 0.38 | 0.38 | 0.37 | 0.38 | 1.70 | 0.29 | 0.43 | 0.92 | 8.78  |

## Appendix B. Continued

| Flow Type            | Location |      |       |      |      |      |      |      |      |      |
|----------------------|----------|------|-------|------|------|------|------|------|------|------|
|                      | (11)     | (12) | (13)  | (14) | (15) | (16) | (17) | (18) | (19) | (20) |
| Q <sub>01</sub>      | 1.55     | 5.02 | 15.24 | 0.41 | 0.86 | 0.45 | 1.91 | 2.70 | 1.90 | 1.48 |
| Q <sub>02</sub>      | 1.39     | 4.59 | 13.63 | 0.36 | 0.76 | 0.40 | 1.72 | 2.46 | 1.74 | 1.31 |
| Q <sub>05</sub>      | 1.20     | 4.09 | 11.74 | 0.30 | 0.65 | 0.34 | 1.51 | 2.18 | 1.55 | 1.12 |
| Q <sub>10</sub>      | 1.09     | 3.81 | 10.67 | 0.26 | 0.58 | 0.31 | 1.38 | 2.02 | 1.45 | 1.01 |
| Q <sub>15</sub>      | 1.01     | 3.60 | 9.86  | 0.24 | 0.53 | 0.28 | 1.29 | 1.90 | 1.37 | 0.93 |
| Q <sub>25</sub>      | 0.93     | 3.39 | 9.05  | 0.21 | 0.48 | 0.26 | 1.19 | 1.78 | 1.29 | 0.84 |
| Q <sub>40</sub>      | 0.85     | 3.17 | 8.24  | 0.19 | 0.43 | 0.23 | 1.10 | 1.66 | 1.21 | 0.76 |
| Q <sub>50</sub>      | 0.81     | 3.07 | 7.84  | 0.17 | 0.41 | 0.22 | 1.05 | 1.60 | 1.17 | 0.72 |
| Q <sub>60</sub>      | 0.77     | 2.96 | 7.44  | 0.16 | 0.39 | 0.21 | 1.01 | 1.54 | 1.13 | 0.68 |
| Q <sub>75</sub>      | 0.69     | 2.75 | 6.63  | 0.13 | 0.34 | 0.18 | 0.91 | 1.42 | 1.05 | 0.59 |
| Q <sub>85</sub>      | 0.64     | 2.61 | 6.09  | 0.12 | 0.30 | 0.16 | 0.85 | 1.34 | 1.00 | 0.54 |
| Q <sub>90</sub>      | 0.58     | 2.47 | 5.55  | 0.10 | 0.27 | 0.15 | 0.79 | 1.26 | 0.94 | 0.48 |
| Q <sub>95</sub>      | 0.53     | 2.32 | 5.01  | 0.08 | 0.24 | 0.13 | 0.73 | 1.18 | 0.89 | 0.43 |
| Q <sub>98</sub>      | 0.45     | 2.11 | 4.21  | 0.06 | 0.19 | 0.11 | 0.63 | 1.06 | 0.81 | 0.34 |
| Q <sub>99</sub>      | 0.37     | 1.90 | 3.40  | 0.03 | 0.14 | 0.08 | 0.54 | 0.94 | 0.73 | 0.26 |
| Q <sub>mean</sub>    | 0.85     | 3.17 | 8.24  | 0.19 | 0.43 | 0.23 | 1.10 | 1.66 | 1.21 | 0.76 |
| <b>Low Flows</b>     |          |      |       |      |      |      |      |      |      |      |
| Q <sub>1,2</sub>     | 0.35     | 1.82 | 3.26  | 0.03 | 0.13 | 0.08 | 0.52 | 0.90 | 0.70 | 0.25 |
| Q <sub>1,10</sub>    | 0.31     | 1.57 | 2.82  | 0.02 | 0.12 | 0.07 | 0.45 | 0.78 | 0.60 | 0.22 |
| Q <sub>1,25</sub>    | 0.30     | 1.54 | 2.75  | 0.02 | 0.11 | 0.06 | 0.44 | 0.76 | 0.59 | 0.21 |
| Q <sub>1,50</sub>    | 0.30     | 1.52 | 2.72  | 0.02 | 0.11 | 0.06 | 0.43 | 0.75 | 0.58 | 0.21 |
| Q <sub>7,2</sub>     | 0.57     | 2.44 | 5.45  | 0.10 | 0.26 | 0.14 | 0.78 | 1.24 | 0.93 | 0.47 |
| Q <sub>7,10</sub>    | 0.37     | 1.90 | 3.40  | 0.03 | 0.14 | 0.08 | 0.54 | 0.94 | 0.73 | 0.26 |
| Q <sub>7,25</sub>    | 0.36     | 1.84 | 3.30  | 0.03 | 0.14 | 0.08 | 0.52 | 0.91 | 0.71 | 0.25 |
| Q <sub>7,50</sub>    | 0.35     | 1.82 | 3.26  | 0.03 | 0.13 | 0.08 | 0.52 | 0.90 | 0.70 | 0.25 |
| Q <sub>15,2</sub>    | 0.60     | 2.49 | 5.66  | 0.10 | 0.28 | 0.15 | 0.80 | 1.28 | 0.92 | 0.49 |
| Q <sub>15,10</sub>   | 0.41     | 2.01 | 3.80  | 0.04 | 0.16 | 0.09 | 0.59 | 1.00 | 0.77 | 0.30 |
| Q <sub>15,25</sub>   | 0.37     | 1.88 | 3.36  | 0.03 | 0.14 | 0.08 | 0.53 | 0.93 | 0.72 | 0.26 |
| Q <sub>15,50</sub>   | 0.36     | 1.85 | 3.31  | 0.03 | 0.14 | 0.08 | 0.53 | 0.92 | 0.71 | 0.25 |
| Q <sub>31,2</sub>    | 0.62     | 2.57 | 5.93  | 0.11 | 0.29 | 0.16 | 0.83 | 1.32 | 0.98 | 0.52 |
| Q <sub>31,10</sub>   | 0.44     | 2.09 | 4.13  | 0.05 | 0.18 | 0.10 | 0.62 | 1.05 | 0.80 | 0.33 |
| Q <sub>31,25</sub>   | 0.37     | 1.90 | 3.40  | 0.03 | 0.14 | 0.08 | 0.54 | 0.94 | 0.73 | 0.26 |
| Q <sub>31,50</sub>   | 0.37     | 1.88 | 3.36  | 0.03 | 0.14 | 0.08 | 0.53 | 0.93 | 0.72 | 0.26 |
| Q <sub>61,2</sub>    | 0.65     | 2.65 | 6.25  | 0.12 | 0.31 | 0.17 | 0.87 | 1.36 | 1.01 | 0.55 |
| Q <sub>61,10</sub>   | 0.49     | 2.22 | 4.61  | 0.07 | 0.21 | 0.12 | 0.68 | 1.12 | 0.85 | 0.38 |
| Q <sub>61,25</sub>   | 0.41     | 2.01 | 3.80  | 0.04 | 0.16 | 0.09 | 0.59 | 1.00 | 0.77 | 0.30 |
| Q <sub>61,50</sub>   | 0.39     | 1.94 | 3.56  | 0.04 | 0.15 | 0.09 | 0.56 | 0.96 | 0.75 | 0.28 |
| Q <sub>91,2</sub>    | 0.69     | 2.75 | 6.63  | 0.13 | 0.34 | 0.18 | 0.91 | 1.42 | 1.05 | 0.59 |
| Q <sub>91,10</sub>   | 0.53     | 2.32 | 5.01  | 0.08 | 0.24 | 0.13 | 0.73 | 1.18 | 0.89 | 0.43 |
| Q <sub>91,25</sub>   | 0.45     | 2.11 | 4.21  | 0.06 | 0.19 | 0.11 | 0.63 | 1.06 | 0.81 | 0.34 |
| Q <sub>91,50</sub>   | 0.43     | 2.05 | 3.97  | 0.05 | 0.17 | 0.10 | 0.61 | 1.02 | 0.79 | 0.32 |
| <b>Drought Flows</b> |          |      |       |      |      |      |      |      |      |      |
| Q <sub>6,10</sub>    | 0.64     | 2.61 | 6.09  | 0.12 | 0.30 | 0.16 | 0.85 | 1.34 | 1.00 | 0.54 |
| Q <sub>6,25</sub>    | 0.57     | 2.44 | 5.45  | 0.10 | 0.26 | 0.14 | 0.78 | 1.24 | 0.93 | 0.47 |
| Q <sub>6,50</sub>    | 0.54     | 2.35 | 5.12  | 0.09 | 0.24 | 0.13 | 0.74 | 1.20 | 0.90 | 0.44 |
| Q <sub>9,10</sub>    | 0.72     | 2.81 | 6.87  | 0.14 | 0.35 | 0.19 | 0.94 | 1.45 | 1.07 | 0.62 |
| Q <sub>9,25</sub>    | 0.66     | 2.68 | 6.36  | 0.13 | 0.32 | 0.17 | 0.88 | 1.38 | 1.02 | 0.57 |
| Q <sub>9,50</sub>    | 0.63     | 2.58 | 5.98  | 0.11 | 0.30 | 0.16 | 0.84 | 1.32 | 0.99 | 0.53 |
| Q <sub>12,10</sub>   | 0.79     | 3.02 | 7.64  | 0.17 | 0.40 | 0.21 | 1.03 | 1.57 | 1.15 | 0.70 |
| Q <sub>12,25</sub>   | 0.73     | 2.86 | 7.03  | 0.15 | 0.36 | 0.19 | 0.96 | 1.48 | 1.09 | 0.63 |
| Q <sub>12,50</sub>   | 0.69     | 2.74 | 6.58  | 0.13 | 0.33 | 0.18 | 0.91 | 1.41 | 1.04 | 0.59 |
| Q <sub>18,10</sub>   | 0.82     | 3.09 | 7.92  | 0.18 | 0.41 | 0.22 | 1.06 | 1.61 | 1.18 | 0.73 |
| Q <sub>18,25</sub>   | 0.76     | 2.94 | 7.36  | 0.16 | 0.38 | 0.20 | 1.00 | 1.53 | 1.12 | 0.67 |
| Q <sub>18,50</sub>   | 0.72     | 2.81 | 6.87  | 0.14 | 0.35 | 0.19 | 0.94 | 1.45 | 1.07 | 0.62 |
| Q <sub>30,10</sub>   | 0.86     | 3.20 | 8.33  | 0.19 | 0.44 | 0.24 | 1.11 | 1.67 | 1.22 | 0.77 |
| Q <sub>30,25</sub>   | 0.80     | 3.05 | 7.76  | 0.17 | 0.40 | 0.22 | 1.04 | 1.59 | 1.16 | 0.71 |
| Q <sub>30,50</sub>   | 0.76     | 2.94 | 7.36  | 0.16 | 0.38 | 0.20 | 1.00 | 1.53 | 1.12 | 0.67 |

## Appendix B. Continued

| Flow Type                        | Location |      |       |      |      |      |      |      |      |      |
|----------------------------------|----------|------|-------|------|------|------|------|------|------|------|
|                                  | (11)     | (12) | (13)  | (14) | (15) | (16) | (17) | (18) | (19) | (20) |
| <b><u>Drought Flows-Cont</u></b> |          |      |       |      |      |      |      |      |      |      |
| Q <sub>54,10</sub>               | 0.92     | 3.34 | 8.89  | 0.21 | 0.47 | 0.25 | 1.18 | 1.75 | 1.27 | 0.83 |
| Q <sub>54,25</sub>               | 0.83     | 3.12 | 8.04  | 0.18 | 0.42 | 0.23 | 1.08 | 1.63 | 1.19 | 0.74 |
| Q <sub>54,50</sub>               | 0.80     | 3.05 | 7.76  | 0.17 | 0.40 | 0.22 | 1.04 | 1.59 | 1.16 | 0.71 |
| <b><u>January Flows</u></b>      |          |      |       |      |      |      |      |      |      |      |
| Q <sub>02</sub>                  | 1.44     | 4.72 | 14.11 | 0.37 | 0.79 | 0.42 | 1.78 | 2.53 | 1.79 | 1.36 |
| Q <sub>10</sub>                  | 1.09     | 3.81 | 10.67 | 0.26 | 0.58 | 0.31 | 1.38 | 2.02 | 1.45 | 1.01 |
| Q <sub>25</sub>                  | 0.93     | 3.39 | 9.05  | 0.21 | 0.48 | 0.26 | 1.19 | 1.78 | 1.29 | 0.84 |
| Q <sub>50</sub>                  | 0.81     | 3.07 | 7.84  | 0.17 | 0.41 | 0.22 | 1.05 | 1.60 | 1.17 | 0.72 |
| Q <sub>75</sub>                  | 0.69     | 2.75 | 6.63  | 0.13 | 0.34 | 0.18 | 0.91 | 1.42 | 1.05 | 0.59 |
| Q <sub>90</sub>                  | 0.58     | 2.47 | 5.55  | 0.10 | 0.27 | 0.15 | 0.79 | 1.26 | 0.94 | 0.48 |
| Q <sub>98</sub>                  | 0.49     | 2.22 | 4.61  | 0.07 | 0.21 | 0.12 | 0.68 | 1.12 | 0.85 | 0.38 |
| Q <sub>mean</sub>                | 0.93     | 3.39 | 9.05  | 0.21 | 0.48 | 0.26 | 1.19 | 1.78 | 1.29 | 0.84 |
| <b><u>February flows</u></b>     |          |      |       |      |      |      |      |      |      |      |
| Q <sub>02</sub>                  | 1.50     | 4.89 | 14.76 | 0.40 | 0.83 | 0.44 | 1.85 | 2.62 | 1.85 | 1.43 |
| Q <sub>10</sub>                  | 1.15     | 3.95 | 11.20 | 0.28 | 0.61 | 0.33 | 1.44 | 2.10 | 1.50 | 1.06 |
| Q <sub>25</sub>                  | 1.00     | 3.56 | 9.70  | 0.23 | 0.52 | 0.28 | 1.27 | 1.87 | 1.35 | 0.91 |
| Q <sub>50</sub>                  | 0.85     | 3.17 | 8.24  | 0.19 | 0.43 | 0.23 | 1.10 | 1.66 | 1.21 | 0.76 |
| Q <sub>75</sub>                  | 0.73     | 2.86 | 7.03  | 0.15 | 0.36 | 0.19 | 0.96 | 1.48 | 1.09 | 0.63 |
| Q <sub>90</sub>                  | 0.65     | 2.64 | 6.20  | 0.12 | 0.31 | 0.17 | 0.86 | 1.36 | 1.01 | 0.55 |
| Q <sub>98</sub>                  | 0.56     | 2.41 | 5.34  | 0.09 | 0.26 | 0.14 | 0.76 | 1.23 | 0.92 | 0.46 |
| Q <sub>mean</sub>                | 0.97     | 3.49 | 9.46  | 0.22 | 0.51 | 0.27 | 1.24 | 1.84 | 1.33 | 0.88 |
| <b><u>March Flows</u></b>        |          |      |       |      |      |      |      |      |      |      |
| Q <sub>02</sub>                  | 1.55     | 5.02 | 15.24 | 0.41 | 0.86 | 0.45 | 1.91 | 2.70 | 1.90 | 1.48 |
| Q <sub>10</sub>                  | 1.20     | 4.09 | 11.74 | 0.30 | 0.65 | 0.34 | 1.51 | 2.18 | 1.55 | 1.12 |
| Q <sub>25</sub>                  | 1.05     | 3.68 | 10.18 | 0.25 | 0.55 | 0.29 | 1.32 | 1.95 | 1.40 | 0.96 |
| Q <sub>50</sub>                  | 0.93     | 3.39 | 9.05  | 0.21 | 0.48 | 0.26 | 1.19 | 1.78 | 1.29 | 0.84 |
| Q <sub>75</sub>                  | 0.83     | 3.12 | 8.04  | 0.18 | 0.42 | 0.23 | 1.08 | 1.63 | 1.19 | 0.74 |
| Q <sub>90</sub>                  | 0.77     | 2.96 | 7.44  | 0.16 | 0.39 | 0.21 | 1.01 | 1.54 | 1.13 | 0.68 |
| Q <sub>98</sub>                  | 0.64     | 2.61 | 6.09  | 0.12 | 0.30 | 0.16 | 0.85 | 1.34 | 1.00 | 0.54 |
| Q <sub>mean</sub>                | 1.01     | 3.60 | 9.86  | 0.24 | 0.53 | 0.28 | 1.29 | 1.90 | 1.37 | 0.93 |
| <b><u>April Flows</u></b>        |          |      |       |      |      |      |      |      |      |      |
| Q <sub>02</sub>                  | 1.55     | 5.02 | 15.24 | 0.41 | 0.86 | 0.45 | 1.91 | 2.70 | 1.90 | 1.48 |
| Q <sub>10</sub>                  | 1.20     | 4.09 | 11.74 | 0.30 | 0.65 | 0.34 | 1.51 | 2.18 | 1.55 | 1.12 |
| Q <sub>25</sub>                  | 1.08     | 3.77 | 10.51 | 0.26 | 0.57 | 0.30 | 1.36 | 1.99 | 1.43 | 0.99 |
| Q <sub>50</sub>                  | 0.96     | 3.45 | 9.29  | 0.22 | 0.50 | 0.27 | 1.22 | 1.81 | 1.31 | 0.87 |
| Q <sub>75</sub>                  | 0.85     | 3.17 | 8.24  | 0.19 | 0.43 | 0.23 | 1.10 | 1.66 | 1.21 | 0.76 |
| Q <sub>90</sub>                  | 0.80     | 3.05 | 7.76  | 0.17 | 0.40 | 0.22 | 1.04 | 1.59 | 1.16 | 0.71 |
| Q <sub>98</sub>                  | 0.66     | 2.68 | 6.36  | 0.13 | 0.32 | 0.17 | 0.88 | 1.38 | 1.02 | 0.57 |
| Q <sub>mean</sub>                | 1.04     | 3.66 | 10.10 | 0.25 | 0.55 | 0.29 | 1.32 | 1.93 | 1.39 | 0.95 |
| <b><u>May Flows</u></b>          |          |      |       |      |      |      |      |      |      |      |
| Q <sub>02</sub>                  | 1.55     | 5.02 | 15.24 | 0.41 | 0.86 | 0.45 | 1.91 | 2.70 | 1.90 | 1.48 |
| Q <sub>10</sub>                  | 1.15     | 3.95 | 11.20 | 0.28 | 0.61 | 0.33 | 1.44 | 2.10 | 1.50 | 1.06 |
| Q <sub>25</sub>                  | 0.98     | 3.51 | 9.54  | 0.23 | 0.51 | 0.27 | 1.25 | 1.85 | 1.34 | 0.89 |
| Q <sub>50</sub>                  | 0.89     | 3.28 | 8.65  | 0.20 | 0.46 | 0.25 | 1.15 | 1.72 | 1.25 | 0.80 |
| Q <sub>75</sub>                  | 0.83     | 3.12 | 8.04  | 0.18 | 0.42 | 0.23 | 1.08 | 1.63 | 1.19 | 0.74 |
| Q <sub>90</sub>                  | 0.79     | 3.02 | 7.64  | 0.17 | 0.40 | 0.21 | 1.03 | 1.57 | 1.15 | 0.70 |
| Q <sub>98</sub>                  | 0.65     | 2.64 | 6.20  | 0.12 | 0.31 | 0.17 | 0.86 | 1.36 | 1.01 | 0.55 |
| Q <sub>mean</sub>                | 0.99     | 3.54 | 9.62  | 0.23 | 0.52 | 0.28 | 1.26 | 1.86 | 1.34 | 0.90 |
| <b><u>June Flows</u></b>         |          |      |       |      |      |      |      |      |      |      |
| Q <sub>02</sub>                  | 1.55     | 5.02 | 15.24 | 0.41 | 0.86 | 0.45 | 1.91 | 2.70 | 1.90 | 1.48 |
| Q <sub>10</sub>                  | 1.15     | 3.95 | 11.20 | 0.28 | 0.61 | 0.33 | 1.44 | 2.10 | 1.50 | 1.06 |
| Q <sub>25</sub>                  | 0.97     | 3.47 | 9.37  | 0.22 | 0.50 | 0.27 | 1.23 | 1.83 | 1.32 | 0.88 |
| Q <sub>50</sub>                  | 0.85     | 3.17 | 8.24  | 0.19 | 0.43 | 0.23 | 1.10 | 1.66 | 1.21 | 0.76 |
| Q <sub>75</sub>                  | 0.80     | 3.04 | 7.72  | 0.17 | 0.40 | 0.22 | 1.04 | 1.58 | 1.16 | 0.71 |
| Q <sub>90</sub>                  | 0.75     | 2.90 | 7.19  | 0.15 | 0.37 | 0.20 | 0.98 | 1.50 | 1.11 | 0.65 |
| Q <sub>98</sub>                  | 0.64     | 2.61 | 6.09  | 0.12 | 0.30 | 0.16 | 0.85 | 1.34 | 1.00 | 0.54 |
| Q <sub>mean</sub>                | 0.96     | 3.45 | 9.29  | 0.22 | 0.50 | 0.27 | 1.22 | 1.81 | 1.31 | 0.87 |

## Appendix B. Continued

| Flow Type              | Location |      |       |      |      |      |      |      |      |      |
|------------------------|----------|------|-------|------|------|------|------|------|------|------|
|                        | (11)     | (12) | (13)  | (14) | (15) | (16) | (17) | (18) | (19) | (20) |
| <b>July Flows</b>      |          |      |       |      |      |      |      |      |      |      |
| Q <sub>02</sub>        | 1.29     | 4.34 | 12.69 | 0.33 | 0.70 | 0.37 | 1.61 | 2.32 | 1.65 | 1.22 |
| Q <sub>10</sub>        | 1.01     | 3.60 | 9.86  | 0.24 | 0.53 | 0.28 | 1.29 | 1.90 | 1.37 | 0.93 |
| Q <sub>25</sub>        | 0.88     | 3.24 | 8.49  | 0.19 | 0.45 | 0.24 | 1.13 | 1.69 | 1.23 | 0.78 |
| Q <sub>50</sub>        | 0.81     | 3.07 | 7.84  | 0.17 | 0.41 | 0.22 | 1.05 | 1.60 | 1.17 | 0.72 |
| Q <sub>75</sub>        | 0.72     | 2.83 | 6.95  | 0.14 | 0.36 | 0.19 | 0.95 | 1.47 | 1.08 | 0.63 |
| Q <sub>90</sub>        | 0.66     | 2.66 | 6.31  | 0.12 | 0.32 | 0.17 | 0.88 | 1.37 | 1.02 | 0.56 |
| Q <sub>98</sub>        | 0.53     | 2.32 | 5.01  | 0.08 | 0.24 | 0.13 | 0.73 | 1.18 | 0.89 | 0.43 |
| Q <sub>mean</sub>      | 0.89     | 3.28 | 8.65  | 0.20 | 0.46 | 0.25 | 1.15 | 1.72 | 1.25 | 0.80 |
| <b>August Flows</b>    |          |      |       |      |      |      |      |      |      |      |
| Q <sub>02</sub>        | 1.20     | 4.09 | 11.74 | 0.30 | 0.65 | 0.34 | 1.51 | 2.18 | 1.55 | 1.12 |
| Q <sub>10</sub>        | 0.92     | 3.34 | 8.89  | 0.21 | 0.47 | 0.25 | 1.18 | 1.75 | 1.27 | 0.83 |
| Q <sub>25</sub>        | 0.80     | 3.04 | 7.72  | 0.17 | 0.40 | 0.22 | 1.04 | 1.58 | 1.16 | 0.71 |
| Q <sub>50</sub>        | 0.72     | 2.81 | 6.87  | 0.14 | 0.35 | 0.19 | 0.94 | 1.45 | 1.07 | 0.62 |
| Q <sub>75</sub>        | 0.65     | 2.65 | 6.25  | 0.12 | 0.31 | 0.17 | 0.87 | 1.36 | 1.01 | 0.55 |
| Q <sub>90</sub>        | 0.58     | 2.47 | 5.55  | 0.10 | 0.27 | 0.15 | 0.79 | 1.26 | 0.94 | 0.48 |
| Q <sub>98</sub>        | 0.45     | 2.11 | 4.21  | 0.06 | 0.19 | 0.11 | 0.63 | 1.06 | 0.81 | 0.34 |
| Q <sub>mean</sub>      | 0.84     | 3.15 | 8.16  | 0.18 | 0.43 | 0.23 | 1.09 | 1.65 | 1.20 | 0.75 |
| <b>September Flows</b> |          |      |       |      |      |      |      |      |      |      |
| Q <sub>02</sub>        | 1.09     | 3.81 | 10.67 | 0.26 | 0.58 | 0.31 | 1.38 | 2.02 | 1.45 | 1.01 |
| Q <sub>10</sub>        | 0.84     | 3.14 | 8.12  | 0.18 | 0.43 | 0.23 | 1.09 | 1.64 | 1.20 | 0.75 |
| Q <sub>25</sub>        | 0.72     | 2.83 | 6.95  | 0.14 | 0.36 | 0.19 | 0.95 | 1.47 | 1.08 | 0.63 |
| Q <sub>50</sub>        | 0.66     | 2.66 | 6.31  | 0.12 | 0.32 | 0.17 | 0.88 | 1.37 | 1.02 | 0.56 |
| Q <sub>75</sub>        | 0.60     | 2.49 | 5.66  | 0.10 | 0.28 | 0.15 | 0.80 | 1.28 | 0.95 | 0.49 |
| Q <sub>90</sub>        | 0.53     | 2.32 | 5.01  | 0.08 | 0.24 | 0.13 | 0.73 | 1.18 | 0.89 | 0.43 |
| Q <sub>98</sub>        | 0.37     | 1.90 | 3.40  | 0.03 | 0.14 | 0.08 | 0.54 | 0.94 | 0.73 | 0.26 |
| Q <sub>mean</sub>      | 0.79     | 3.02 | 7.64  | 0.17 | 0.40 | 0.21 | 1.03 | 1.57 | 1.15 | 0.70 |
| <b>October Flows</b>   |          |      |       |      |      |      |      |      |      |      |
| Q <sub>02</sub>        | 1.13     | 3.90 | 10.99 | 0.27 | 0.60 | 0.32 | 1.42 | 2.07 | 1.48 | 1.04 |
| Q <sub>10</sub>        | 0.89     | 3.28 | 8.65  | 0.20 | 0.46 | 0.25 | 1.15 | 1.72 | 1.25 | 0.80 |
| Q <sub>25</sub>        | 0.78     | 2.98 | 7.52  | 0.16 | 0.39 | 0.21 | 1.02 | 1.55 | 1.14 | 0.68 |
| Q <sub>50</sub>        | 0.66     | 2.66 | 6.31  | 0.12 | 0.32 | 0.17 | 0.88 | 1.37 | 1.02 | 0.56 |
| Q <sub>75</sub>        | 0.58     | 2.47 | 5.55  | 0.10 | 0.27 | 0.15 | 0.79 | 1.26 | 0.94 | 0.48 |
| Q <sub>90</sub>        | 0.49     | 2.22 | 4.61  | 0.07 | 0.21 | 0.12 | 0.68 | 1.12 | 0.85 | 0.38 |
| Q <sub>98</sub>        | 0.35     | 1.82 | 3.26  | 0.03 | 0.13 | 0.08 | 0.52 | 0.90 | 0.70 | 0.25 |
| Q <sub>mean</sub>      | 0.81     | 3.07 | 7.84  | 0.17 | 0.41 | 0.22 | 1.05 | 1.60 | 1.17 | 0.72 |
| <b>November Flows</b>  |          |      |       |      |      |      |      |      |      |      |
| Q <sub>02</sub>        | 1.18     | 4.04 | 11.53 | 0.29 | 0.63 | 0.34 | 1.48 | 2.15 | 1.53 | 1.10 |
| Q <sub>10</sub>        | 0.93     | 3.39 | 9.05  | 0.21 | 0.48 | 0.26 | 1.19 | 1.78 | 1.29 | 0.84 |
| Q <sub>25</sub>        | 0.82     | 3.09 | 7.92  | 0.18 | 0.41 | 0.22 | 1.06 | 1.61 | 1.18 | 0.73 |
| Q <sub>50</sub>        | 0.72     | 2.81 | 6.87  | 0.14 | 0.35 | 0.19 | 0.94 | 1.45 | 1.07 | 0.62 |
| Q <sub>75</sub>        | 0.63     | 2.58 | 5.98  | 0.11 | 0.30 | 0.16 | 0.84 | 1.32 | 0.99 | 0.53 |
| Q <sub>90</sub>        | 0.53     | 2.32 | 5.01  | 0.08 | 0.24 | 0.13 | 0.73 | 1.18 | 0.89 | 0.43 |
| Q <sub>98</sub>        | 0.37     | 1.90 | 3.40  | 0.03 | 0.14 | 0.08 | 0.54 | 0.94 | 0.73 | 0.26 |
| Q <sub>mean</sub>      | 0.81     | 3.07 | 7.84  | 0.17 | 0.41 | 0.22 | 1.05 | 1.60 | 1.17 | 0.72 |
| <b>December Flows</b>  |          |      |       |      |      |      |      |      |      |      |
| Q <sub>02</sub>        | 1.39     | 4.59 | 13.63 | 0.36 | 0.76 | 0.40 | 1.72 | 2.46 | 1.74 | 1.31 |
| Q <sub>10</sub>        | 1.01     | 3.60 | 9.86  | 0.24 | 0.53 | 0.28 | 1.29 | 1.90 | 1.37 | 0.93 |
| Q <sub>25</sub>        | 0.85     | 3.17 | 8.24  | 0.19 | 0.43 | 0.23 | 1.10 | 1.66 | 1.21 | 0.76 |
| Q <sub>50</sub>        | 0.76     | 2.92 | 7.28  | 0.15 | 0.38 | 0.20 | 0.99 | 1.51 | 1.11 | 0.66 |
| Q <sub>75</sub>        | 0.65     | 2.64 | 6.20  | 0.12 | 0.31 | 0.17 | 0.86 | 1.36 | 1.01 | 0.55 |
| Q <sub>90</sub>        | 0.56     | 2.40 | 5.28  | 0.09 | 0.25 | 0.14 | 0.76 | 1.22 | 0.92 | 0.45 |
| Q <sub>98</sub>        | 0.43     | 2.07 | 4.05  | 0.05 | 0.18 | 0.10 | 0.61 | 1.04 | 0.79 | 0.33 |
| Q <sub>mean</sub>      | 0.87     | 3.22 | 8.41  | 0.19 | 0.44 | 0.24 | 1.12 | 1.68 | 1.22 | 0.78 |

## Appendix B. Continued

| Flow Type            | Location |      |      |      |      |      |      |      |      |      |
|----------------------|----------|------|------|------|------|------|------|------|------|------|
|                      | (21)     | (22) | (23) | (24) | (25) | (26) | (27) | (28) | (29) | (30) |
| Q <sub>01</sub>      | 5.61     | 1.62 | 1.29 | 1.13 | 1.32 | 6.19 | 1.46 | 3.31 | 0.55 | 0.37 |
| Q <sub>02</sub>      | 4.98     | 1.44 | 1.15 | 1.00 | 1.15 | 5.42 | 1.32 | 2.99 | 0.51 | 0.35 |
| Q <sub>05</sub>      | 4.25     | 1.24 | 0.99 | 0.84 | 0.96 | 4.53 | 1.16 | 2.61 | 0.46 | 0.32 |
| Q <sub>10</sub>      | 3.83     | 1.12 | 0.89 | 0.76 | 0.84 | 4.02 | 1.06 | 2.39 | 0.42 | 0.30 |
| Q <sub>15</sub>      | 3.51     | 1.03 | 0.82 | 0.69 | 0.76 | 3.64 | 0.99 | 2.23 | 0.40 | 0.29 |
| Q <sub>25</sub>      | 3.20     | 0.94 | 0.75 | 0.63 | 0.67 | 3.25 | 0.92 | 2.07 | 0.38 | 0.28 |
| Q <sub>40</sub>      | 2.88     | 0.85 | 0.68 | 0.56 | 0.59 | 2.87 | 0.85 | 1.90 | 0.36 | 0.26 |
| Q <sub>50</sub>      | 2.73     | 0.81 | 0.65 | 0.54 | 0.55 | 2.68 | 0.82 | 1.82 | 0.35 | 0.26 |
| Q <sub>60</sub>      | 2.57     | 0.76 | 0.61 | 0.50 | 0.50 | 2.49 | 0.78 | 1.74 | 0.33 | 0.25 |
| Q <sub>75</sub>      | 2.26     | 0.68 | 0.54 | 0.67 | 0.42 | 2.10 | 0.71 | 1.58 | 0.31 | 0.24 |
| Q <sub>85</sub>      | 2.05     | 0.62 | 0.49 | 0.38 | 0.36 | 1.85 | 0.66 | 1.47 | 0.30 | 0.23 |
| Q <sub>90</sub>      | 1.84     | 0.56 | 0.45 | 0.35 | 0.31 | 1.59 | 0.62 | 1.36 | 0.28 | 0.22 |
| Q <sub>95</sub>      | 1.63     | 0.50 | 0.40 | 0.30 | 0.25 | 1.34 | 0.57 | 1.25 | 0.27 | 0.21 |
| Q <sub>98</sub>      | 1.31     | 0.41 | 0.33 | 0.23 | 0.16 | 0.95 | 0.50 | 1.09 | 0.24 | 0.20 |
| Q <sub>99</sub>      | 1.00     | 0.32 | 0.26 | 0.15 | 0.08 | 0.57 | 0.43 | 0.93 | 0.22 | 0.19 |
| Q <sub>mean</sub>    | 2.88     | 0.85 | 0.68 | 0.37 | 0.59 | 2.87 | 0.85 | 1.90 | 0.36 | 0.26 |
| <b>Low Flows</b>     |          |      |      |      |      |      |      |      |      |      |
| Q <sub>1,2</sub>     | 0.96     | 0.31 | 0.25 | 0.14 | 0.08 | 0.55 | 0.41 | 0.89 | 0.21 | 0.18 |
| Q <sub>1,10</sub>    | 0.83     | 0.27 | 0.22 | 0.12 | 0.07 | 0.47 | 0.36 | 0.77 | 0.18 | 0.16 |
| Q <sub>1,25</sub>    | 0.81     | 0.26 | 0.21 | 0.12 | 0.06 | 0.46 | 0.35 | 0.75 | 0.18 | 0.15 |
| Q <sub>1,50</sub>    | 0.80     | 0.26 | 0.21 | 0.12 | 0.06 | 0.46 | 0.34 | 0.74 | 0.18 | 0.15 |
| Q <sub>7,2</sub>     | 1.80     | 0.54 | 0.44 | 0.34 | 0.29 | 1.54 | 0.61 | 1.34 | 0.28 | 0.22 |
| Q <sub>7,10</sub>    | 1.00     | 0.32 | 0.26 | 0.15 | 0.08 | 0.57 | 0.43 | 0.93 | 0.22 | 0.19 |
| Q <sub>7,25</sub>    | 0.97     | 0.31 | 0.25 | 0.15 | 0.08 | 0.55 | 0.42 | 0.90 | 0.21 | 0.18 |
| Q <sub>7,50</sub>    | 0.96     | 0.31 | 0.25 | 0.14 | 0.08 | 0.55 | 0.41 | 0.89 | 0.21 | 0.18 |
| Q <sub>15,2</sub>    | 1.88     | 0.57 | 0.46 | 0.35 | 0.32 | 1.64 | 0.63 | 1.38 | 0.28 | 0.22 |
| Q <sub>15,10</sub>   | 1.16     | 0.36 | 0.30 | 0.22 | 0.12 | 0.76 | 0.47 | 1.01 | 0.23 | 0.20 |
| Q <sub>15,25</sub>   | 0.99     | 0.32 | 0.26 | 0.15 | 0.08 | 0.56 | 0.42 | 0.92 | 0.22 | 0.19 |
| Q <sub>15,50</sub>   | 0.97     | 0.31 | 0.25 | 0.15 | 0.08 | 0.56 | 0.42 | 0.91 | 0.21 | 0.19 |
| Q <sub>31,2</sub>    | 1.98     | 0.60 | 0.48 | 0.38 | 0.35 | 1.77 | 0.65 | 1.44 | 0.29 | 0.23 |
| Q <sub>31,10</sub>   | 1.28     | 0.40 | 0.32 | 0.23 | 0.16 | 0.91 | 0.49 | 1.08 | 0.24 | 0.20 |
| Q <sub>31,25</sub>   | 1.00     | 0.32 | 0.26 | 0.15 | 0.08 | 0.57 | 0.43 | 0.93 | 0.22 | 0.19 |
| Q <sub>31,50</sub>   | 0.99     | 0.32 | 0.26 | 0.15 | 0.08 | 0.56 | 0.42 | 0.92 | 0.22 | 0.19 |
| Q <sub>61,2</sub>    | 2.11     | 0.63 | 0.51 | 0.40 | 0.38 | 1.92 | 0.68 | 1.50 | 0.30 | 0.23 |
| Q <sub>61,10</sub>   | 1.47     | 0.45 | 0.37 | 0.27 | 0.21 | 1.14 | 0.54 | 1.17 | 0.25 | 0.21 |
| Q <sub>61,25</sub>   | 1.16     | 0.36 | 0.30 | 0.22 | 0.12 | 0.76 | 0.47 | 1.01 | 0.23 | 0.20 |
| Q <sub>61,50</sub>   | 1.06     | 0.34 | 0.27 | 0.18 | 0.10 | 0.65 | 0.44 | 0.96 | 0.22 | 0.19 |
| Q <sub>91,2</sub>    | 2.26     | 0.68 | 0.54 | 0.43 | 0.42 | 2.10 | 0.71 | 1.58 | 0.31 | 0.24 |
| Q <sub>91,10</sub>   | 1.63     | 0.50 | 0.40 | 0.31 | 0.25 | 1.34 | 0.57 | 1.25 | 0.27 | 0.21 |
| Q <sub>91,25</sub>   | 1.31     | 0.41 | 0.33 | 0.24 | 0.16 | 0.95 | 0.50 | 1.09 | 0.24 | 0.20 |
| Q <sub>91,50</sub>   | 1.22     | 0.38 | 0.31 | 0.22 | 0.14 | 0.84 | 0.48 | 1.04 | 0.24 | 0.20 |
| <b>Drought Flows</b> |          |      |      |      |      |      |      |      |      |      |
| Q <sub>6,10</sub>    | 2.05     | 0.62 | 0.49 | 0.39 | 0.36 | 1.85 | 0.66 | 1.47 | 0.30 | 0.23 |
| Q <sub>6,25</sub>    | 1.80     | 0.54 | 0.44 | 0.34 | 0.29 | 1.54 | 0.61 | 1.34 | 0.28 | 0.22 |
| Q <sub>6,50</sub>    | 1.67     | 0.51 | 0.41 | 0.31 | 0.26 | 1.39 | 0.58 | 1.28 | 0.27 | 0.22 |
| Q <sub>9,10</sub>    | 2.35     | 0.70 | 0.56 | 0.46 | 0.44 | 2.22 | 0.73 | 1.63 | 0.32 | 0.24 |
| Q <sub>9,25</sub>    | 2.15     | 0.65 | 0.52 | 0.42 | 0.39 | 1.97 | 0.69 | 1.53 | 0.30 | 0.23 |
| Q <sub>9,50</sub>    | 2.01     | 0.60 | 0.49 | 0.38 | 0.35 | 1.80 | 0.66 | 1.45 | 0.29 | 0.23 |
| Q <sub>12,10</sub>   | 2.65     | 0.79 | 0.63 | 0.52 | 0.53 | 2.58 | 0.80 | 1.78 | 0.34 | 0.25 |
| Q <sub>12,25</sub>   | 2.41     | 0.72 | 0.58 | 0.47 | 0.46 | 2.29 | 0.75 | 1.66 | 0.32 | 0.25 |
| Q <sub>12,50</sub>   | 2.24     | 0.67 | 0.54 | 0.43 | 0.41 | 2.08 | 0.71 | 1.57 | 0.31 | 0.24 |
| Q <sub>18,10</sub>   | 2.76     | 0.82 | 0.65 | 0.54 | 0.56 | 2.72 | 0.82 | 1.84 | 0.35 | 0.26 |
| Q <sub>18,25</sub>   | 2.54     | 0.75 | 0.60 | 0.50 | 0.50 | 2.45 | 0.78 | 1.73 | 0.33 | 0.25 |
| Q <sub>18,50</sub>   | 2.35     | 0.70 | 0.56 | 0.46 | 0.44 | 2.22 | 0.73 | 1.63 | 0.32 | 0.24 |
| Q <sub>30,10</sub>   | 2.92     | 0.86 | 0.69 | 0.57 | 0.60 | 2.91 | 0.86 | 1.92 | 0.36 | 0.26 |
| Q <sub>30,25</sub>   | 2.70     | 0.80 | 0.64 | 0.53 | 0.54 | 2.64 | 0.81 | 1.81 | 0.34 | 0.26 |
| Q <sub>30,50</sub>   | 2.54     | 0.75 | 0.60 | 0.50 | 0.50 | 2.45 | 0.78 | 1.73 | 0.33 | 0.25 |

## Appendix B. Continued

| Flow Type                        | Location |      |      |      |      |      |      |      |      |      |
|----------------------------------|----------|------|------|------|------|------|------|------|------|------|
|                                  | (21)     | (22) | (23) | (24) | (25) | (26) | (27) | (28) | (29) | (30) |
| <b><u>Drought Flows-Cont</u></b> |          |      |      |      |      |      |      |      |      |      |
| Q <sub>54,10</sub>               | 3.14     | 0.92 | 0.74 | 0.62 | 0.66 | 3.18 | 0.91 | 2.03 | 0.37 | 0.27 |
| Q <sub>54,25</sub>               | 2.81     | 0.83 | 0.66 | 0.55 | 0.57 | 2.77 | 0.83 | 1.86 | 0.35 | 0.26 |
| Q <sub>54,50</sub>               | 2.70     | 0.80 | 0.64 | 0.52 | 0.54 | 2.64 | 0.81 | 1.81 | 0.34 | 0.26 |
| <b><u>January Flows</u></b>      |          |      |      |      |      |      |      |      |      |      |
| Q <sub>02</sub>                  | 5.17     | 1.50 | 1.19 | 1.03 | 1.21 | 5.65 | 1.36 | 3.09 | 0.52 | 0.35 |
| Q <sub>10</sub>                  | 3.83     | 1.12 | 0.89 | 0.76 | 0.84 | 4.02 | 1.06 | 2.39 | 0.42 | 0.30 |
| Q <sub>25</sub>                  | 3.20     | 0.94 | 0.75 | 0.63 | 0.67 | 3.25 | 0.92 | 2.07 | 0.38 | 0.28 |
| Q <sub>50</sub>                  | 2.73     | 0.81 | 0.65 | 0.54 | 0.55 | 2.68 | 0.82 | 1.82 | 0.35 | 0.26 |
| Q <sub>75</sub>                  | 2.26     | 0.68 | 0.54 | 0.43 | 0.42 | 2.10 | 0.71 | 1.58 | 0.31 | 0.24 |
| Q <sub>90</sub>                  | 1.84     | 0.56 | 0.45 | 0.35 | 0.31 | 1.59 | 0.62 | 1.36 | 0.28 | 0.22 |
| Q <sub>98</sub>                  | 1.47     | 0.45 | 0.37 | 0.27 | 0.21 | 1.14 | 0.54 | 1.17 | 0.25 | 0.21 |
| Q <sub>mean</sub>                | 3.20     | 0.94 | 0.75 | 0.63 | 0.67 | 3.25 | 0.92 | 2.07 | 0.38 | 0.28 |
| <b><u>February flows</u></b>     |          |      |      |      |      |      |      |      |      |      |
| Q <sub>02</sub>                  | 5.42     | 1.57 | 1.25 | 1.09 | 1.27 | 5.96 | 1.42 | 3.22 | 0.54 | 0.36 |
| Q <sub>10</sub>                  | 4.04     | 1.18 | 0.94 | 0.80 | 0.90 | 4.27 | 1.11 | 2.50 | 0.44 | 0.31 |
| Q <sub>25</sub>                  | 3.45     | 1.01 | 0.81 | 0.68 | 0.74 | 3.56 | 0.98 | 2.20 | 0.40 | 0.29 |
| Q <sub>50</sub>                  | 2.88     | 0.85 | 0.68 | 0.56 | 0.59 | 2.87 | 0.85 | 1.90 | 0.36 | 0.26 |
| Q <sub>75</sub>                  | 2.41     | 0.72 | 0.58 | 0.47 | 0.46 | 2.29 | 0.75 | 1.66 | 0.32 | 0.25 |
| Q <sub>90</sub>                  | 2.09     | 0.63 | 0.50 | 0.40 | 0.37 | 1.90 | 0.67 | 1.49 | 0.30 | 0.23 |
| Q <sub>98</sub>                  | 1.75     | 0.53 | 0.43 | 0.33 | 0.28 | 1.49 | 0.60 | 1.32 | 0.27 | 0.22 |
| Q <sub>mean</sub>                | 3.36     | 0.99 | 0.79 | 0.66 | 0.72 | 3.44 | 0.96 | 2.15 | 0.39 | 0.28 |
| <b><u>March Flows</u></b>        |          |      |      |      |      |      |      |      |      |      |
| Q <sub>02</sub>                  | 5.61     | 1.62 | 1.29 | 1.13 | 1.32 | 6.19 | 1.46 | 3.31 | 0.55 | 0.37 |
| Q <sub>10</sub>                  | 4.25     | 1.24 | 0.99 | 0.85 | 0.96 | 4.53 | 1.16 | 2.61 | 0.46 | 0.32 |
| Q <sub>25</sub>                  | 3.64     | 1.07 | 0.85 | 0.72 | 0.79 | 3.79 | 1.02 | 2.29 | 0.41 | 0.29 |
| Q <sub>50</sub>                  | 3.20     | 0.94 | 0.75 | 0.63 | 0.67 | 3.25 | 0.92 | 2.07 | 0.38 | 0.28 |
| Q <sub>75</sub>                  | 2.81     | 0.83 | 0.66 | 0.55 | 0.57 | 2.77 | 0.83 | 1.86 | 0.35 | 0.26 |
| Q <sub>90</sub>                  | 2.57     | 0.76 | 0.61 | 0.50 | 0.50 | 2.49 | 0.78 | 1.74 | 0.33 | 0.25 |
| Q <sub>98</sub>                  | 2.05     | 0.62 | 0.49 | 0.39 | 0.36 | 1.85 | 0.66 | 1.47 | 0.30 | 0.23 |
| Q <sub>mean</sub>                | 3.51     | 1.03 | 0.82 | 0.69 | 0.76 | 3.64 | 0.99 | 2.23 | 0.40 | 0.29 |
| <b><u>April Flows</u></b>        |          |      |      |      |      |      |      |      |      |      |
| Q <sub>02</sub>                  | 5.61     | 1.62 | 1.29 | 1.13 | 1.32 | 6.19 | 1.46 | 3.31 | 0.55 | 0.37 |
| Q <sub>10</sub>                  | 4.25     | 1.24 | 0.99 | 0.85 | 0.96 | 4.53 | 1.16 | 2.61 | 0.46 | 0.32 |
| Q <sub>25</sub>                  | 3.76     | 1.10 | 0.88 | 0.75 | 0.83 | 3.94 | 1.05 | 2.36 | 0.42 | 0.30 |
| Q <sub>50</sub>                  | 3.29     | 0.97 | 0.77 | 0.65 | 0.70 | 3.37 | 0.94 | 2.12 | 0.39 | 0.28 |
| Q <sub>75</sub>                  | 2.88     | 0.85 | 0.68 | 0.57 | 0.59 | 2.87 | 0.85 | 1.90 | 0.36 | 0.26 |
| Q <sub>90</sub>                  | 2.70     | 0.80 | 0.64 | 0.53 | 0.54 | 2.64 | 0.81 | 1.81 | 0.34 | 0.26 |
| Q <sub>98</sub>                  | 2.15     | 0.65 | 0.52 | 0.42 | 0.39 | 1.97 | 0.69 | 1.53 | 0.30 | 0.23 |
| Q <sub>mean</sub>                | 3.61     | 1.06 | 0.84 | 0.72 | 0.78 | 3.75 | 1.01 | 2.28 | 0.41 | 0.29 |
| <b><u>May Flows</u></b>          |          |      |      |      |      |      |      |      |      |      |
| Q <sub>02</sub>                  | 5.61     | 1.62 | 1.29 | 1.13 | 1.32 | 6.19 | 1.46 | 3.31 | 0.55 | 0.37 |
| Q <sub>10</sub>                  | 4.04     | 1.18 | 0.94 | 0.81 | 0.90 | 4.27 | 1.11 | 2.50 | 0.44 | 0.31 |
| Q <sub>25</sub>                  | 3.39     | 0.99 | 0.79 | 0.67 | 0.72 | 3.48 | 0.97 | 2.16 | 0.39 | 0.28 |
| Q <sub>50</sub>                  | 3.04     | 0.90 | 0.72 | 0.60 | 0.63 | 3.06 | 0.89 | 1.99 | 0.37 | 0.27 |
| Q <sub>75</sub>                  | 2.81     | 0.83 | 0.66 | 0.55 | 0.57 | 2.77 | 0.83 | 1.86 | 0.35 | 0.26 |
| Q <sub>90</sub>                  | 2.65     | 0.79 | 0.63 | 0.52 | 0.53 | 2.58 | 0.80 | 1.78 | 0.34 | 0.25 |
| Q <sub>98</sub>                  | 2.09     | 0.63 | 0.50 | 0.40 | 0.37 | 1.90 | 0.67 | 1.49 | 0.30 | 0.23 |
| Q <sub>mean</sub>                | 3.42     | 1.00 | 0.80 | 0.68 | 0.73 | 3.52 | 0.97 | 2.18 | 0.40 | 0.28 |
| <b><u>June Flows</u></b>         |          |      |      |      |      |      |      |      |      |      |
| Q <sub>02</sub>                  | 5.61     | 1.62 | 1.29 | 1.13 | 1.32 | 6.19 | 1.46 | 3.31 | 0.55 | 0.37 |
| Q <sub>10</sub>                  | 4.04     | 1.18 | 0.94 | 0.81 | 0.90 | 4.27 | 1.11 | 2.50 | 0.44 | 0.31 |
| Q <sub>25</sub>                  | 3.32     | 0.98 | 0.78 | 0.66 | 0.71 | 3.41 | 0.95 | 2.13 | 0.39 | 0.28 |
| Q <sub>50</sub>                  | 2.88     | 0.85 | 0.68 | 0.57 | 0.59 | 2.87 | 0.85 | 1.90 | 0.36 | 0.26 |
| Q <sub>75</sub>                  | 2.68     | 0.79 | 0.64 | 0.53 | 0.53 | 2.62 | 0.81 | 1.80 | 0.34 | 0.26 |
| Q <sub>90</sub>                  | 2.48     | 0.74 | 0.59 | 0.48 | 0.48 | 2.37 | 0.76 | 1.69 | 0.33 | 0.25 |
| Q <sub>98</sub>                  | 2.05     | 0.62 | 0.49 | 0.39 | 0.36 | 1.85 | 0.66 | 1.47 | 0.30 | 0.23 |
| Q <sub>mean</sub>                | 3.29     | 0.97 | 0.77 | 0.65 | 0.70 | 3.37 | 0.94 | 2.12 | 0.39 | 0.28 |

## Appendix B. Continued

| Flow Type              | Location |      |      |      |      |      |      |      |      |      |
|------------------------|----------|------|------|------|------|------|------|------|------|------|
|                        | (21)     | (22) | (23) | (24) | (25) | (26) | (27) | (28) | (29) | (30) |
| <b>July Flows</b>      |          |      |      |      |      |      |      |      |      |      |
| Q <sub>02</sub>        | 4.61     | 1.34 | 1.07 | 0.94 | 1.06 | 4.98 | 1.24 | 2.80 | 0.48 | 0.33 |
| Q <sub>10</sub>        | 3.51     | 1.03 | 0.82 | 0.70 | 0.76 | 3.64 | 0.99 | 2.23 | 0.40 | 0.29 |
| Q <sub>25</sub>        | 2.98     | 0.88 | 0.70 | 0.58 | 0.61 | 2.98 | 0.87 | 1.95 | 0.36 | 0.27 |
| Q <sub>50</sub>        | 2.73     | 0.81 | 0.65 | 0.53 | 0.55 | 2.68 | 0.82 | 1.82 | 0.35 | 0.26 |
| Q <sub>75</sub>        | 2.38     | 0.71 | 0.57 | 0.46 | 0.45 | 2.26 | 0.74 | 1.64 | 0.32 | 0.24 |
| Q <sub>90</sub>        | 2.13     | 0.64 | 0.51 | 0.41 | 0.39 | 1.95 | 0.68 | 1.51 | 0.30 | 0.23 |
| Q <sub>98</sub>        | 1.63     | 0.50 | 0.40 | 0.31 | 0.25 | 1.34 | 0.57 | 1.25 | 0.27 | 0.21 |
| Q <sub>mean</sub>      | 3.04     | 0.90 | 0.72 | 0.60 | 0.63 | 3.06 | 0.89 | 1.99 | 0.37 | 0.27 |
| <b>August Flows</b>    |          |      |      |      |      |      |      |      |      |      |
| Q <sub>02</sub>        | 4.25     | 1.24 | 0.99 | 0.85 | 0.96 | 4.53 | 1.16 | 2.61 | 0.46 | 0.32 |
| Q <sub>10</sub>        | 3.14     | 0.92 | 0.74 | 0.62 | 0.66 | 3.18 | 0.91 | 2.03 | 0.37 | 0.27 |
| Q <sub>25</sub>        | 2.68     | 0.79 | 0.64 | 0.53 | 0.53 | 2.62 | 0.81 | 1.80 | 0.34 | 0.26 |
| Q <sub>50</sub>        | 2.35     | 0.70 | 0.56 | 0.46 | 0.44 | 2.22 | 0.73 | 1.63 | 0.32 | 0.24 |
| Q <sub>75</sub>        | 2.11     | 0.63 | 0.51 | 0.41 | 0.38 | 1.92 | 0.68 | 1.50 | 0.30 | 0.23 |
| Q <sub>90</sub>        | 1.84     | 0.56 | 0.45 | 0.35 | 0.31 | 1.59 | 0.62 | 1.36 | 0.28 | 0.22 |
| Q <sub>98</sub>        | 1.31     | 0.41 | 0.33 | 0.24 | 0.16 | 0.95 | 0.50 | 1.09 | 0.24 | 0.20 |
| Q <sub>mean</sub>      | 2.85     | 0.84 | 0.67 | 0.56 | 0.58 | 2.83 | 0.85 | 1.89 | 0.35 | 0.26 |
| <b>September Flows</b> |          |      |      |      |      |      |      |      |      |      |
| Q <sub>02</sub>        | 3.83     | 1.12 | 0.89 | 0.76 | 0.84 | 4.02 | 1.06 | 2.39 | 0.42 | 0.30 |
| Q <sub>10</sub>        | 2.84     | 0.84 | 0.67 | 0.56 | 0.58 | 2.81 | 0.84 | 1.88 | 0.35 | 0.26 |
| Q <sub>25</sub>        | 2.38     | 0.71 | 0.57 | 0.46 | 0.45 | 2.26 | 0.74 | 1.64 | 0.32 | 0.24 |
| Q <sub>50</sub>        | 2.13     | 0.64 | 0.51 | 0.41 | 0.39 | 1.95 | 0.68 | 1.51 | 0.30 | 0.23 |
| Q <sub>75</sub>        | 1.88     | 0.57 | 0.46 | 0.36 | 0.32 | 1.64 | 0.63 | 1.38 | 0.28 | 0.22 |
| Q <sub>90</sub>        | 1.63     | 0.50 | 0.40 | 0.31 | 0.25 | 1.34 | 0.57 | 1.25 | 0.27 | 0.21 |
| Q <sub>98</sub>        | 1.00     | 0.32 | 0.26 | 0.15 | 0.08 | 0.57 | 0.43 | 0.93 | 0.22 | 0.19 |
| Q <sub>mean</sub>      | 2.65     | 0.79 | 0.63 | 0.52 | 0.53 | 2.58 | 0.80 | 1.78 | 0.34 | 0.25 |
| <b>October Flows</b>   |          |      |      |      |      |      |      |      |      |      |
| Q <sub>02</sub>        | 3.95     | 1.15 | 0.92 | 0.79 | 0.88 | 4.17 | 1.09 | 2.46 | 0.43 | 0.31 |
| Q <sub>10</sub>        | 3.04     | 0.90 | 0.72 | 0.60 | 0.63 | 3.06 | 0.89 | 1.99 | 0.37 | 0.27 |
| Q <sub>25</sub>        | 2.60     | 0.77 | 0.62 | 0.51 | 0.51 | 2.52 | 0.79 | 1.76 | 0.34 | 0.25 |
| Q <sub>50</sub>        | 2.13     | 0.64 | 0.51 | 0.41 | 0.39 | 1.95 | 0.68 | 1.51 | 0.30 | 0.23 |
| Q <sub>75</sub>        | 1.84     | 0.56 | 0.45 | 0.35 | 0.31 | 1.59 | 0.62 | 1.36 | 0.28 | 0.22 |
| Q <sub>90</sub>        | 1.47     | 0.45 | 0.37 | 0.27 | 0.21 | 1.14 | 0.54 | 1.17 | 0.25 | 0.21 |
| Q <sub>98</sub>        | 0.96     | 0.31 | 0.25 | 0.14 | 0.08 | 0.55 | 0.41 | 0.89 | 0.21 | 0.18 |
| Q <sub>mean</sub>      | 2.73     | 0.81 | 0.65 | 0.53 | 0.55 | 2.68 | 0.82 | 1.82 | 0.35 | 0.26 |
| <b>November Flows</b>  |          |      |      |      |      |      |      |      |      |      |
| Q <sub>02</sub>        | 4.16     | 1.21 | 0.97 | 0.83 | 0.93 | 4.43 | 1.14 | 2.57 | 0.45 | 0.31 |
| Q <sub>10</sub>        | 3.20     | 0.94 | 0.75 | 0.63 | 0.67 | 3.25 | 0.92 | 2.07 | 0.38 | 0.28 |
| Q <sub>25</sub>        | 2.76     | 0.82 | 0.65 | 0.54 | 0.56 | 2.72 | 0.82 | 1.84 | 0.35 | 0.26 |
| Q <sub>50</sub>        | 2.35     | 0.70 | 0.56 | 0.46 | 0.44 | 2.22 | 0.73 | 1.63 | 0.32 | 0.24 |
| Q <sub>75</sub>        | 2.01     | 0.60 | 0.49 | 0.39 | 0.35 | 1.80 | 0.66 | 1.45 | 0.29 | 0.23 |
| Q <sub>90</sub>        | 1.63     | 0.50 | 0.40 | 0.31 | 0.25 | 1.34 | 0.57 | 1.25 | 0.27 | 0.21 |
| Q <sub>98</sub>        | 1.00     | 0.32 | 0.26 | 0.15 | 0.08 | 0.57 | 0.43 | 0.93 | 0.22 | 0.19 |
| Q <sub>mean</sub>      | 2.73     | 0.81 | 0.65 | 0.53 | 0.55 | 2.68 | 0.82 | 1.82 | 0.35 | 0.26 |
| <b>December Flows</b>  |          |      |      |      |      |      |      |      |      |      |
| Q <sub>02</sub>        | 4.98     | 1.44 | 1.15 | 1.00 | 1.15 | 5.42 | 1.32 | 2.99 | 0.51 | 0.35 |
| Q <sub>10</sub>        | 3.51     | 1.03 | 0.82 | 0.70 | 0.76 | 3.64 | 0.99 | 2.23 | 0.40 | 0.29 |
| Q <sub>25</sub>        | 2.88     | 0.85 | 0.68 | 0.56 | 0.59 | 2.87 | 0.85 | 1.90 | 0.36 | 0.26 |
| Q <sub>50</sub>        | 2.51     | 0.75 | 0.60 | 0.48 | 0.49 | 2.41 | 0.77 | 1.71 | 0.33 | 0.25 |
| Q <sub>75</sub>        | 2.09     | 0.63 | 0.50 | 0.40 | 0.37 | 1.90 | 0.67 | 1.49 | 0.30 | 0.23 |
| Q <sub>90</sub>        | 1.73     | 0.53 | 0.42 | 0.33 | 0.28 | 1.46 | 0.59 | 1.31 | 0.27 | 0.22 |
| Q <sub>98</sub>        | 1.25     | 0.39 | 0.32 | 0.22 | 0.15 | 0.88 | 0.49 | 1.06 | 0.24 | 0.20 |
| Q <sub>mean</sub>      | 2.95     | 0.87 | 0.70 | 0.58 | 0.61 | 2.95 | 0.87 | 1.94 | 0.36 | 0.27 |

## Appendix B. Continued

| Flow Type            | Location |      |      |      |      |      |      |      |      |      |
|----------------------|----------|------|------|------|------|------|------|------|------|------|
|                      | (31)     | (32) | (33) | (34) | (35) | (36) | (37) | (38) | (39) | (40) |
| Q <sub>01</sub>      | 3.74     | 2.25 | 0.35 | 0.59 | 1.36 | 2.45 | 0.51 | 0.36 | 4.46 | 0.49 |
| Q <sub>02</sub>      | 3.44     | 2.05 | 0.32 | 0.53 | 1.23 | 2.30 | 0.45 | 0.33 | 3.97 | 0.43 |
| Q <sub>05</sub>      | 3.08     | 1.82 | 0.29 | 0.46 | 1.08 | 2.11 | 0.38 | 0.28 | 3.40 | 0.37 |
| Q <sub>10</sub>      | 2.88     | 1.69 | 0.27 | 0.43 | 1.00 | 2.01 | 0.34 | 0.26 | 3.07 | 0.33 |
| Q <sub>15</sub>      | 2.72     | 1.59 | 0.26 | 0.40 | 0.94 | 1.93 | 0.31 | 0.24 | 2.82 | 0.30 |
| Q <sub>25</sub>      | 2.57     | 1.49 | 0.25 | 0.37 | 0.87 | 1.85 | 0.28 | 0.22 | 2.57 | 0.28 |
| Q <sub>40</sub>      | 2.42     | 1.39 | 0.23 | 0.34 | 0.81 | 1.77 | 0.25 | 0.20 | 2.33 | 0.25 |
| Q <sub>50</sub>      | 2.34     | 1.34 | 0.23 | 0.33 | 0.78 | 1.73 | 0.23 | 0.19 | 2.20 | 0.23 |
| Q <sub>60</sub>      | 2.26     | 1.29 | 0.22 | 0.31 | 0.75 | 1.69 | 0.22 | 0.18 | 2.08 | 0.22 |
| Q <sub>75</sub>      | 2.11     | 1.19 | 0.21 | 0.28 | 0.68 | 1.61 | 0.19 | 0.16 | 1.84 | 0.19 |
| Q <sub>85</sub>      | 2.01     | 1.12 | 0.20 | 0.26 | 0.64 | 1.56 | 0.17 | 0.15 | 1.67 | 0.17 |
| Q <sub>90</sub>      | 1.91     | 1.06 | 0.19 | 0.25 | 0.60 | 1.51 | 0.15 | 0.14 | 1.51 | 0.15 |
| Q <sub>95</sub>      | 1.81     | 0.99 | 0.18 | 0.23 | 0.56 | 1.46 | 0.13 | 0.13 | 1.34 | 0.14 |
| Q <sub>98</sub>      | 1.65     | 0.89 | 0.16 | 0.20 | 0.49 | 1.38 | 0.10 | 0.11 | 1.10 | 0.11 |
| Q <sub>99</sub>      | 1.50     | 0.79 | 0.15 | 0.17 | 0.43 | 1.30 | 0.07 | 0.09 | 0.85 | 0.08 |
| Q <sub>mean</sub>    | 2.42     | 1.39 | 0.23 | 0.34 | 0.81 | 1.77 | 0.25 | 0.20 | 2.33 | 0.25 |
| <b>LOW Flows</b>     |          |      |      |      |      |      |      |      |      |      |
| Q <sub>1,2</sub>     | 1.44     | 0.76 | 0.14 | 0.16 | 0.41 | 1.25 | 0.07 | 0.09 | 0.81 | 0.08 |
| Q <sub>1,10</sub>    | 1.24     | 0.65 | 0.12 | 0.14 | 0.36 | 1.08 | 0.06 | 0.07 | 0.70 | 0.07 |
| Q <sub>1,25</sub>    | 1.21     | 0.64 | 0.12 | 0.14 | 0.35 | 1.05 | 0.06 | 0.07 | 0.69 | 0.06 |
| Q <sub>1,50</sub>    | 1.20     | 0.63 | 0.12 | 0.14 | 0.34 | 1.04 | 0.06 | 0.07 | 0.68 | 0.06 |
| Q <sub>7,2</sub>     | 1.89     | 1.04 | 0.18 | 0.24 | 0.59 | 1.50 | 0.15 | 0.14 | 1.47 | 0.15 |
| Q <sub>7,10</sub>    | 1.50     | 0.79 | 0.15 | 0.17 | 0.43 | 1.30 | 0.07 | 0.09 | 0.85 | 0.08 |
| Q <sub>7,25</sub>    | 1.46     | 0.77 | 0.15 | 0.16 | 0.42 | 1.26 | 0.07 | 0.09 | 0.82 | 0.08 |
| Q <sub>7,50</sub>    | 1.44     | 0.76 | 0.14 | 0.16 | 0.41 | 1.25 | 0.07 | 0.09 | 0.81 | 0.08 |
| Q <sub>15,2</sub>    | 1.93     | 1.07 | 0.19 | 0.25 | 0.61 | 1.52 | 0.15 | 0.14 | 1.54 | 0.16 |
| Q <sub>15,10</sub>   | 1.58     | 0.84 | 0.16 | 0.18 | 0.46 | 1.34 | 0.08 | 0.10 | 0.97 | 0.09 |
| Q <sub>15,25</sub>   | 1.48     | 0.78 | 0.15 | 0.17 | 0.42 | 1.28 | 0.07 | 0.09 | 0.84 | 0.08 |
| Q <sub>15,50</sub>   | 1.46     | 0.77 | 0.15 | 0.17 | 0.42 | 1.27 | 0.07 | 0.09 | 0.83 | 0.08 |
| Q <sub>31,2</sub>    | 1.98     | 1.10 | 0.19 | 0.26 | 0.63 | 1.55 | 0.16 | 0.15 | 1.62 | 0.17 |
| Q <sub>31,10</sub>   | 1.64     | 0.88 | 0.16 | 0.20 | 0.49 | 1.37 | 0.10 | 0.11 | 1.07 | 0.11 |
| Q <sub>31,25</sub>   | 1.50     | 0.79 | 0.15 | 0.17 | 0.43 | 1.30 | 0.07 | 0.09 | 0.85 | 0.08 |
| Q <sub>31,50</sub>   | 1.48     | 0.78 | 0.15 | 0.17 | 0.42 | 1.28 | 0.07 | 0.09 | 0.84 | 0.08 |
| Q <sub>61,2</sub>    | 2.04     | 1.14 | 0.20 | 0.27 | 0.65 | 1.58 | 0.17 | 0.16 | 1.72 | 0.18 |
| Q <sub>61,10</sub>   | 1.73     | 0.94 | 0.17 | 0.21 | 0.52 | 1.42 | 0.11 | 0.12 | 1.22 | 0.12 |
| Q <sub>61,25</sub>   | 1.58     | 0.84 | 0.16 | 0.18 | 0.46 | 1.34 | 0.08 | 0.10 | 0.97 | 0.09 |
| Q <sub>61,50</sub>   | 1.53     | 0.81 | 0.15 | 0.18 | 0.44 | 1.32 | 0.08 | 0.09 | 0.90 | 0.09 |
| Q <sub>91,2</sub>    | 2.11     | 1.19 | 0.21 | 0.28 | 0.68 | 1.61 | 0.19 | 0.16 | 1.84 | 0.19 |
| Q <sub>91,10</sub>   | 1.81     | 0.99 | 0.18 | 0.23 | 0.56 | 1.46 | 0.13 | 0.13 | 1.34 | 0.14 |
| Q <sub>91,25</sub>   | 1.65     | 0.89 | 0.16 | 0.20 | 0.49 | 1.38 | 0.10 | 0.11 | 1.10 | 0.11 |
| Q <sub>91,50</sub>   | 1.61     | 0.86 | 0.16 | 0.19 | 0.47 | 1.36 | 0.09 | 0.10 | 1.02 | 0.10 |
| <b>Drought Flows</b> |          |      |      |      |      |      |      |      |      |      |
| Q <sub>6,10</sub>    | 2.01     | 1.12 | 0.20 | 0.26 | 0.64 | 1.56 | 0.17 | 0.15 | 1.67 | 0.17 |
| Q <sub>6,25</sub>    | 1.89     | 1.04 | 0.18 | 0.24 | 0.59 | 1.50 | 0.15 | 0.14 | 1.47 | 0.15 |
| Q <sub>6,50</sub>    | 1.83     | 1.00 | 0.18 | 0.23 | 0.56 | 1.47 | 0.13 | 0.13 | 1.38 | 0.14 |
| Q <sub>9,10</sub>    | 2.16     | 1.22 | 0.21 | 0.29 | 0.70 | 1.64 | 0.20 | 0.17 | 1.91 | 0.20 |
| Q <sub>9,25</sub>    | 2.06     | 1.16 | 0.20 | 0.27 | 0.66 | 1.59 | 0.18 | 0.16 | 1.75 | 0.18 |
| Q <sub>9,50</sub>    | 1.99     | 1.11 | 0.19 | 0.26 | 0.63 | 1.55 | 0.16 | 0.15 | 1.64 | 0.17 |
| Q <sub>12,10</sub>   | 2.30     | 1.31 | 0.22 | 0.32 | 0.76 | 1.71 | 0.23 | 0.19 | 2.14 | 0.23 |
| Q <sub>12,25</sub>   | 2.19     | 1.24 | 0.21 | 0.30 | 0.71 | 1.65 | 0.20 | 0.17 | 1.96 | 0.21 |
| Q <sub>12,50</sub>   | 2.10     | 1.18 | 0.20 | 0.28 | 0.68 | 1.61 | 0.19 | 0.16 | 1.82 | 0.19 |
| Q <sub>18,10</sub>   | 2.36     | 1.35 | 0.23 | 0.33 | 0.78 | 1.74 | 0.24 | 0.19 | 2.23 | 0.24 |
| Q <sub>18,25</sub>   | 2.25     | 1.28 | 0.22 | 0.31 | 0.74 | 1.69 | 0.22 | 0.18 | 2.06 | 0.22 |
| Q <sub>18,50</sub>   | 2.16     | 1.22 | 0.21 | 0.29 | 0.70 | 1.64 | 0.20 | 0.17 | 1.91 | 0.20 |
| Q <sub>30,10</sub>   | 2.43     | 1.40 | 0.23 | 0.34 | 0.82 | 1.78 | 0.25 | 0.20 | 2.35 | 0.25 |
| Q <sub>30,25</sub>   | 2.33     | 1.33 | 0.22 | 0.32 | 0.77 | 1.72 | 0.23 | 0.19 | 2.18 | 0.23 |
| Q <sub>30,50</sub>   | 2.25     | 1.28 | 0.22 | 0.31 | 0.74 | 1.69 | 0.22 | 0.18 | 2.06 | 0.22 |



## Appendix B. Continued

| Flow Type                        | Location |      |      |      |      |      |      |      |      |      |
|----------------------------------|----------|------|------|------|------|------|------|------|------|------|
|                                  | (31)     | (32) | (33) | (34) | (35) | (36) | (37) | (38) | (39) | (40) |
| <b><u>Drought Flows-Cont</u></b> |          |      |      |      |      |      |      |      |      |      |
| Q <sub>54,10</sub>               | 2.54     | 1.47 | 0.24 | 0.36 | 0.86 | 1.83 | 0.27 | 0.22 | 2.53 | 0.27 |
| Q <sub>54,25</sub>               | 2.38     | 1.36 | 0.23 | 0.33 | 0.79 | 1.75 | 0.24 | 0.20 | 2.27 | 0.24 |
| Q <sub>54,50</sub>               | 2.33     | 1.33 | 0.22 | 0.32 | 0.77 | 1.72 | 0.23 | 0.19 | 2.18 | 0.23 |
| <b><u>January Flows</u></b>      |          |      |      |      |      |      |      |      |      |      |
| Q <sub>02</sub>                  | 3.53     | 2.11 | 0.33 | 0.55 | 1.27 | 2.34 | 0.46 | 0.34 | 4.12 | 0.45 |
| Q <sub>10</sub>                  | 2.88     | 1.69 | 0.27 | 0.43 | 1.00 | 2.01 | 0.34 | 0.26 | 3.07 | 0.33 |
| Q <sub>25</sub>                  | 2.57     | 1.49 | 0.25 | 0.37 | 0.87 | 1.85 | 0.28 | 0.22 | 2.57 | 0.28 |
| Q <sub>50</sub>                  | 2.34     | 1.34 | 0.23 | 0.33 | 0.78 | 1.73 | 0.23 | 0.19 | 2.20 | 0.23 |
| Q <sub>75</sub>                  | 2.11     | 1.19 | 0.21 | 0.28 | 0.68 | 1.61 | 0.19 | 0.16 | 1.84 | 0.19 |
| Q <sub>90</sub>                  | 1.91     | 1.06 | 0.19 | 0.25 | 0.60 | 1.51 | 0.15 | 0.14 | 1.51 | 0.15 |
| Q <sub>98</sub>                  | 1.73     | 0.94 | 0.17 | 0.21 | 0.52 | 1.42 | 0.11 | 0.12 | 1.22 | 0.12 |
| Q <sub>mean</sub>                | 2.57     | 1.49 | 0.25 | 0.37 | 0.87 | 1.85 | 0.28 | 0.22 | 2.57 | 0.28 |
| <b><u>February flows</u></b>     |          |      |      |      |      |      |      |      |      |      |
| Q <sub>02</sub>                  | 3.65     | 2.19 | 0.34 | 0.57 | 1.32 | 2.41 | 0.49 | 0.35 | 4.32 | 0.47 |
| Q <sub>10</sub>                  | 2.98     | 1.75 | 0.28 | 0.45 | 1.04 | 2.06 | 0.36 | 0.27 | 3.23 | 0.35 |
| Q <sub>25</sub>                  | 2.69     | 1.57 | 0.26 | 0.39 | 0.92 | 1.91 | 0.30 | 0.23 | 2.77 | 0.30 |
| Q <sub>50</sub>                  | 2.42     | 1.39 | 0.23 | 0.34 | 0.81 | 1.77 | 0.25 | 0.20 | 2.33 | 0.25 |
| Q <sub>75</sub>                  | 2.19     | 1.24 | 0.21 | 0.30 | 0.71 | 1.65 | 0.20 | 0.17 | 1.96 | 0.21 |
| Q <sub>90</sub>                  | 2.03     | 1.14 | 0.20 | 0.27 | 0.65 | 1.57 | 0.17 | 0.15 | 1.70 | 0.18 |
| Q <sub>98</sub>                  | 1.87     | 1.03 | 0.18 | 0.24 | 0.58 | 1.49 | 0.14 | 0.13 | 1.44 | 0.15 |
| Q <sub>mean</sub>                | 2.66     | 1.54 | 0.25 | 0.38 | 0.90 | 1.89 | 0.29 | 0.23 | 2.70 | 0.29 |
| <b><u>March Flows</u></b>        |          |      |      |      |      |      |      |      |      |      |
| Q <sub>02</sub>                  | 3.74     | 2.25 | 0.35 | 0.59 | 1.36 | 2.45 | 0.51 | 0.36 | 4.46 | 0.49 |
| Q <sub>10</sub>                  | 3.08     | 1.82 | 0.29 | 0.46 | 1.08 | 2.11 | 0.38 | 0.28 | 3.40 | 0.37 |
| Q <sub>25</sub>                  | 2.79     | 1.63 | 0.27 | 0.41 | 0.96 | 1.96 | 0.32 | 0.25 | 2.92 | 0.32 |
| Q <sub>50</sub>                  | 2.57     | 1.49 | 0.25 | 0.37 | 0.87 | 1.85 | 0.28 | 0.22 | 2.57 | 0.28 |
| Q <sub>75</sub>                  | 2.38     | 1.36 | 0.23 | 0.33 | 0.79 | 1.75 | 0.24 | 0.20 | 2.27 | 0.24 |
| Q <sub>90</sub>                  | 2.26     | 1.29 | 0.22 | 0.31 | 0.75 | 1.69 | 0.22 | 0.18 | 2.08 | 0.22 |
| Q <sub>98</sub>                  | 2.01     | 1.12 | 0.20 | 0.26 | 0.64 | 1.56 | 0.17 | 0.15 | 1.67 | 0.17 |
| Q <sub>mean</sub>                | 2.72     | 1.59 | 0.26 | 0.40 | 0.94 | 1.93 | 0.31 | 0.24 | 2.82 | 0.30 |
| <b><u>April Flows</u></b>        |          |      |      |      |      |      |      |      |      |      |
| Q <sub>02</sub>                  | 3.74     | 2.25 | 0.35 | 0.59 | 1.36 | 2.45 | 0.51 | 0.36 | 4.46 | 0.49 |
| Q <sub>10</sub>                  | 3.08     | 1.82 | 0.29 | 0.46 | 1.08 | 2.11 | 0.38 | 0.28 | 3.40 | 0.37 |
| Q <sub>25</sub>                  | 2.85     | 1.67 | 0.27 | 0.42 | 0.99 | 1.99 | 0.33 | 0.25 | 3.02 | 0.33 |
| Q <sub>50</sub>                  | 2.62     | 1.52 | 0.25 | 0.38 | 0.89 | 1.87 | 0.29 | 0.23 | 2.65 | 0.28 |
| Q <sub>75</sub>                  | 2.42     | 1.39 | 0.23 | 0.34 | 0.81 | 1.77 | 0.25 | 0.20 | 2.33 | 0.25 |
| Q <sub>90</sub>                  | 2.33     | 1.33 | 0.22 | 0.32 | 0.77 | 1.72 | 0.23 | 0.19 | 2.18 | 0.23 |
| Q <sub>98</sub>                  | 2.06     | 1.16 | 0.20 | 0.27 | 0.66 | 1.59 | 0.18 | 0.16 | 1.75 | 0.18 |
| Q <sub>mean</sub>                | 2.77     | 1.62 | 0.26 | 0.41 | 0.95 | 1.95 | 0.32 | 0.24 | 2.89 | 0.31 |
| <b><u>May Flows</u></b>          |          |      |      |      |      |      |      |      |      |      |
| Q <sub>02</sub>                  | 3.74     | 2.25 | 0.35 | 0.59 | 1.36 | 2.45 | 0.51 | 0.36 | 4.46 | 0.49 |
| Q <sub>10</sub>                  | 2.98     | 1.75 | 0.28 | 0.45 | 1.04 | 2.06 | 0.36 | 0.27 | 3.23 | 0.35 |
| Q <sub>25</sub>                  | 2.66     | 1.55 | 0.25 | 0.39 | 0.91 | 1.90 | 0.30 | 0.23 | 2.72 | 0.29 |
| Q <sub>50</sub>                  | 2.49     | 1.44 | 0.24 | 0.36 | 0.84 | 1.81 | 0.26 | 0.21 | 2.45 | 0.26 |
| Q <sub>75</sub>                  | 2.38     | 1.36 | 0.23 | 0.33 | 0.79 | 1.75 | 0.24 | 0.20 | 2.27 | 0.24 |
| Q <sub>90</sub>                  | 2.30     | 1.31 | 0.22 | 0.32 | 0.76 | 1.71 | 0.23 | 0.19 | 2.14 | 0.23 |
| Q <sub>98</sub>                  | 2.03     | 1.14 | 0.20 | 0.27 | 0.65 | 1.57 | 0.17 | 0.15 | 1.70 | 0.18 |
| Q <sub>mean</sub>                | 2.68     | 1.56 | 0.26 | 0.39 | 0.92 | 1.91 | 0.30 | 0.23 | 2.75 | 0.30 |
| <b><u>June Flows</u></b>         |          |      |      |      |      |      |      |      |      |      |
| Q <sub>02</sub>                  | 3.74     | 2.25 | 0.35 | 0.59 | 1.36 | 2.45 | 0.51 | 0.36 | 4.46 | 0.49 |
| Q <sub>10</sub>                  | 2.98     | 1.75 | 0.28 | 0.45 | 1.04 | 2.06 | 0.36 | 0.27 | 3.23 | 0.35 |
| Q <sub>25</sub>                  | 2.63     | 1.53 | 0.25 | 0.38 | 0.90 | 1.88 | 0.29 | 0.23 | 2.67 | 0.29 |
| Q <sub>50</sub>                  | 2.42     | 1.39 | 0.23 | 0.34 | 0.81 | 1.77 | 0.25 | 0.20 | 2.33 | 0.25 |
| Q <sub>75</sub>                  | 2.32     | 1.32 | 0.22 | 0.32 | 0.77 | 1.72 | 0.23 | 0.19 | 2.17 | 0.23 |
| Q <sub>90</sub>                  | 2.22     | 1.26 | 0.21 | 0.30 | 0.73 | 1.67 | 0.21 | 0.18 | 2.01 | 0.21 |
| Q <sub>98</sub>                  | 2.01     | 1.12 | 0.20 | 0.26 | 0.64 | 1.56 | 0.17 | 0.15 | 1.67 | 0.17 |
| Q <sub>mean</sub>                | 2.62     | 1.52 | 0.25 | 0.38 | 0.89 | 1.87 | 0.29 | 0.23 | 2.65 | 0.28 |

## Appendix B. Continued

| Flow Type              | Location |      |      |      |      |      |      |      |      |      |
|------------------------|----------|------|------|------|------|------|------|------|------|------|
|                        | (31)     | (32) | (33) | (34) | (35) | (36) | (37) | (38) | (39) | (40) |
| <b>July Flows</b>      |          |      |      |      |      |      |      |      |      |      |
| Q <sub>02</sub>        | 3.26     | 1.94 | 0.31 | 0.50 | 1.16 | 2.20 | 0.41 | 0.30 | 3.68 | 0.40 |
| Q <sub>10</sub>        | 2.72     | 1.59 | 0.26 | 0.40 | 0.94 | 1.93 | 0.31 | 0.24 | 2.32 | 0.30 |
| Q <sub>25</sub>        | 2.46     | 1.42 | 0.24 | 0.35 | 0.83 | 1.80 | 0.26 | 0.21 | 2.40 | 0.26 |
| Q <sub>50</sub>        | 2.34     | 1.34 | 0.23 | 0.33 | 0.78 | 1.73 | 0.23 | 0.19 | 2.20 | 0.23 |
| Q <sub>75</sub>        | 2.17     | 1.23 | 0.21 | 0.30 | 0.71 | 1.65 | 0.20 | 0.17 | 1.93 | 0.20 |
| Q <sub>90</sub>        | 2.05     | 1.15 | 0.20 | 0.27 | 0.66 | 1.58 | 0.18 | 0.16 | 1.74 | 0.18 |
| Q <sub>98</sub>        | 1.81     | 0.99 | 0.18 | 0.23 | 0.56 | 1.46 | 0.13 | 0.13 | 1.34 | 0.14 |
| Q <sub>mean</sub>      | 2.49     | 1.44 | 0.24 | 0.36 | 0.84 | 1.81 | 0.26 | 0.21 | 2.45 | 0.26 |
| <b>August Flows</b>    |          |      |      |      |      |      |      |      |      |      |
| Q <sub>02</sub>        | 3.08     | 1.82 | 0.29 | 0.46 | 1.08 | 2.11 | 0.38 | 0.28 | 3.40 | 0.37 |
| Q <sub>10</sub>        | 2.54     | 1.47 | 0.24 | 0.36 | 0.86 | 1.83 | 0.27 | 0.22 | 2.53 | 0.27 |
| Q <sub>25</sub>        | 2.32     | 1.32 | 0.22 | 0.32 | 0.77 | 1.72 | 0.23 | 0.19 | 2.17 | 0.23 |
| Q <sub>50</sub>        | 2.16     | 1.22 | 0.21 | 0.29 | 0.70 | 1.64 | 0.20 | 0.17 | 1.91 | 0.20 |
| Q <sub>75</sub>        | 2.04     | 1.14 | 0.20 | 0.27 | 0.65 | 1.58 | 0.17 | 0.16 | 1.72 | 0.18 |
| Q <sub>90</sub>        | 1.91     | 1.06 | 0.19 | 0.25 | 0.60 | 1.51 | 0.15 | 0.14 | 1.51 | 0.15 |
| Q <sub>98</sub>        | 1.65     | 0.99 | 0.16 | 0.20 | 0.49 | 1.38 | 0.10 | 0.11 | 1.10 | 0.11 |
| Q <sub>mean</sub>      | 2.40     | 1.38 | 0.23 | 0.34 | 0.80 | 1.76 | 0.25 | 0.20 | 2.30 | 0.25 |
| <b>September Flows</b> |          |      |      |      |      |      |      |      |      |      |
| Q <sub>02</sub>        | 2.88     | 1.69 | 0.27 | 0.43 | 1.00 | 2.01 | 0.34 | 0.26 | 3.07 | 0.33 |
| Q <sub>10</sub>        | 2.40     | 1.37 | 0.23 | 0.34 | 0.90 | 1.76 | 0.24 | 0.20 | 2.29 | 0.24 |
| Q <sub>25</sub>        | 2.17     | 1.23 | 0.21 | 0.30 | 0.71 | 1.65 | 0.20 | 0.17 | 1.93 | 0.20 |
| Q <sub>50</sub>        | 2.05     | 1.15 | 0.20 | 0.27 | 0.66 | 1.58 | 0.18 | 0.16 | 1.74 | 0.18 |
| Q <sub>75</sub>        | 1.93     | 1.07 | 0.19 | 0.25 | 0.61 | 1.52 | 0.15 | 0.14 | 1.54 | 0.16 |
| Q <sub>90</sub>        | 1.81     | 0.99 | 0.18 | 0.23 | 0.56 | 1.46 | 0.13 | 0.13 | 1.34 | 0.14 |
| Q <sub>98</sub>        | 1.50     | 0.79 | 0.15 | 0.17 | 0.43 | 1.30 | 0.07 | 0.09 | 0.35 | 0.08 |
| Q <sub>mean</sub>      | 2.30     | 1.31 | 0.22 | 0.32 | 0.76 | 1.71 | 0.23 | 0.19 | 2.14 | 0.23 |
| <b>October Flows</b>   |          |      |      |      |      |      |      |      |      |      |
| Q <sub>02</sub>        | 2.94     | 1.73 | 0.28 | 0.44 | 1.02 | 2.04 | 0.35 | 0.26 | 3.17 | 0.34 |
| Q <sub>10</sub>        | 2.49     | 1.44 | 0.24 | 0.36 | 0.84 | 1.81 | 0.26 | 0.21 | 2.45 | 0.26 |
| Q <sub>25</sub>        | 2.28     | 1.30 | 0.22 | 0.32 | 0.75 | 1.70 | 0.22 | 0.18 | 2.11 | 0.22 |
| Q <sub>50</sub>        | 2.05     | 1.15 | 0.20 | 0.27 | 0.66 | 1.58 | 0.18 | 0.16 | 1.74 | 0.18 |
| Q <sub>75</sub>        | 1.91     | 1.06 | 0.19 | 0.25 | 0.60 | 1.51 | 0.15 | 0.14 | 1.51 | 0.15 |
| Q <sub>90</sub>        | 1.73     | 0.94 | 0.17 | 0.21 | 0.52 | 1.42 | 0.11 | 0.12 | 1.22 | 0.12 |
| Q <sub>98</sub>        | 1.44     | 0.76 | 0.14 | 0.16 | 0.41 | 1.25 | 0.07 | 0.09 | 0.31 | 0.08 |
| Q <sub>mean</sub>      | 2.34     | 1.34 | 0.23 | 0.33 | 0.78 | 1.73 | 0.23 | 0.19 | 2.20 | 0.23 |
| <b>November Flows</b>  |          |      |      |      |      |      |      |      |      |      |
| Q <sub>02</sub>        | 3.04     | 1.79 | 0.29 | 0.46 | 1.07 | 2.09 | 0.37 | 0.28 | 3.33 | 0.36 |
| Q <sub>10</sub>        | 2.57     | 1.49 | 0.25 | 0.37 | 0.87 | 1.85 | 0.28 | 0.22 | 2.57 | 0.28 |
| Q <sub>25</sub>        | 2.36     | 1.35 | 0.23 | 0.33 | 0.78 | 1.74 | 0.24 | 0.19 | 2.23 | 0.24 |
| Q <sub>50</sub>        | 2.16     | 1.22 | 0.21 | 0.29 | 0.70 | 1.64 | 0.20 | 0.17 | 1.91 | 0.20 |
| Q <sub>75</sub>        | 1.99     | 1.11 | 0.19 | 0.26 | 0.63 | 1.55 | 0.16 | 0.15 | 1.64 | 0.17 |
| Q <sub>90</sub>        | 1.31     | 0.99 | 0.18 | 0.23 | 0.56 | 1.46 | 0.13 | 0.13 | 1.34 | 0.14 |
| Q <sub>98</sub>        | 1.50     | 0.79 | 0.15 | 0.17 | 0.43 | 1.30 | 0.07 | 0.09 | 0.85 | 0.08 |
| Q <sub>mean</sub>      | 2.34     | 1.34 | 0.23 | 0.33 | 0.78 | 1.73 | 0.23 | 0.19 | 2.20 | 0.23 |
| <b>December Flows</b>  |          |      |      |      |      |      |      |      |      |      |
| Q <sub>02</sub>        | 3.44     | 2.05 | 0.32 | 0.53 | 1.23 | 2.30 | 0.45 | 0.33 | 3.97 | 0.43 |
| Q <sub>10</sub>        | 2.72     | 1.59 | 0.26 | 0.40 | 0.94 | 1.93 | 0.31 | 0.24 | 2.32 | 0.30 |
| Q <sub>25</sub>        | 2.42     | 1.39 | 0.23 | 0.34 | 0.81 | 1.77 | 0.25 | 0.20 | 2.33 | 0.25 |
| Q <sub>50</sub>        | 2.23     | 1.27 | 0.22 | 0.31 | 0.73 | 1.68 | 0.21 | 0.18 | 2.03 | 0.21 |
| Q <sub>75</sub>        | 2.03     | 1.14 | 0.20 | 0.27 | 0.65 | 1.57 | 0.17 | 0.15 | 1.70 | 0.18 |
| Q <sub>90</sub>        | 1.86     | 1.02 | 0.18 | 0.24 | 0.58 | 1.48 | 0.14 | 0.13 | 1.42 | 0.15 |
| Q <sub>98</sub>        | 1.62     | 0.87 | 0.16 | 0.19 | 0.48 | 1.36 | 0.09 | 0.10 | 1.05 | 0.10 |
| Q <sub>mean</sub>      | 2.45     | 1.41 | 0.24 | 0.35 | 0.82 | 1.79 | 0.25 | 0.21 | 2.38 | 0.25 |

## Appendix B. Continued

| Flow Type            | Location |      |      |      |      |       |       |       |       |      |
|----------------------|----------|------|------|------|------|-------|-------|-------|-------|------|
|                      | (41)     | (42) | (43) | (44) | (45) | (46)  | (47)  | (48)  | (49)  | (50) |
| Q <sub>01</sub>      | 0.70     | 1.23 | 0.62 | 0.48 | 0.28 | -1.94 | -1.78 | -5.74 | -1.36 | 0.00 |
| Q <sub>02</sub>      | 0.62     | 1.09 | 0.57 | 0.42 | 0.25 | -1.94 | -1.78 | -5.74 | -1.86 | 0.00 |
| Q <sub>05</sub>      | 0.53     | 0.92 | 0.51 | 0.36 | 0.22 | -1.94 | -1.78 | -5.74 | -1.86 | 0.00 |
| Q <sub>10</sub>      | 0.47     | 0.83 | 0.48 | 0.33 | 0.20 | -1.94 | -1.78 | -5.74 | -1.86 | 0.00 |
| Q <sub>15</sub>      | 0.44     | 0.76 | 0.45 | 0.30 | 0.18 | -1.94 | -1.78 | -5.74 | -1.86 | 0.50 |
| Q <sub>25</sub>      | 0.40     | 0.69 | 0.43 | 0.27 | 0.17 | -1.94 | -1.78 | -5.74 | -1.86 | 2.50 |
| Q <sub>40</sub>      | 0.36     | 0.62 | 0.40 | 0.25 | 0.16 | -1.94 | -1.78 | -5.74 | -1.86 | 3.70 |
| Q <sub>50</sub>      | 0.34     | 0.59 | 0.39 | 0.23 | 0.15 | -1.94 | -1.78 | -5.74 | -1.86 | 4.30 |
| Q <sub>60</sub>      | 0.32     | 0.55 | 0.38 | 0.22 | 0.14 | -1.94 | -1.78 | -5.74 | -1.86 | 4.50 |
| Q <sub>75</sub>      | 0.28     | 0.48 | 0.35 | 0.20 | 0.13 | -1.94 | -1.78 | -5.74 | -1.86 | 4.06 |
| Q <sub>85</sub>      | 0.25     | 0.43 | 0.33 | 0.18 | 0.12 | -1.94 | -1.78 | -5.74 | -1.86 | 3.44 |
| Q <sub>90</sub>      | 0.23     | 0.39 | 0.32 | 0.16 | 0.11 | -1.94 | -1.78 | -5.74 | -1.86 | 2.79 |
| Q <sub>95</sub>      | 0.20     | 0.34 | 0.30 | 0.14 | 0.10 | -1.94 | -1.78 | -5.74 | -1.86 | 2.09 |
| Q <sub>98</sub>      | 0.16     | 0.27 | 0.28 | 0.12 | 0.08 | -1.94 | -1.78 | -5.74 | -1.86 | 1.42 |
| Q <sub>99</sub>      | 0.12     | 0.20 | 0.25 | 0.09 | 0.07 | -1.94 | -1.78 | -5.74 | -1.86 | 0.79 |
| Q <sub>mean</sub>    | 0.36     | 0.62 | 0.40 | 0.25 | 0.16 | -1.94 | -1.78 | -5.74 | -1.86 | 4.00 |
| <b>Low Flows</b>     |          |      |      |      |      |       |       |       |       |      |
| Q <sub>1,2</sub>     | 0.11     | 0.19 | 0.24 | 0.09 | 0.07 | -1.94 | -1.78 | -5.74 | -1.86 | 2.10 |
| Q <sub>1,10</sub>    | 0.10     | 0.17 | 0.21 | 0.07 | 0.06 | -1.94 | -1.78 | -5.74 | -1.86 | 0.57 |
| Q <sub>1,25</sub>    | 0.10     | 0.16 | 0.20 | 0.07 | 0.06 | -1.94 | -1.78 | -5.74 | -1.86 | 0.30 |
| Q <sub>1,50</sub>    | 0.10     | 0.16 | 0.20 | 0.07 | 0.06 | -1.94 | -1.78 | -5.74 | -1.86 | 0.21 |
| Q <sub>7,2</sub>     | 0.22     | 0.38 | 0.31 | 0.16 | 0.11 | -1.94 | -1.78 | -5.74 | -1.86 | 2.85 |
| Q <sub>7,10</sub>    | 0.12     | 0.20 | 0.25 | 0.09 | 0.07 | -1.94 | -1.78 | -5.74 | -1.86 | 0.96 |
| Q <sub>7,25</sub>    | 0.12     | 0.19 | 0.24 | 0.09 | 0.07 | -1.94 | -1.78 | -5.74 | -1.86 | 0.48 |
| Q <sub>7,50</sub>    | 0.11     | 0.19 | 0.24 | 0.09 | 0.07 | -1.94 | -1.78 | -5.74 | -1.86 | 0.29 |
| Q <sub>15,2</sub>    | 0.23     | 0.40 | 0.32 | 0.16 | 0.11 | -1.94 | -1.78 | -5.74 | -1.86 | 3.30 |
| Q <sub>15,10</sub>   | 0.14     | 0.24 | 0.26 | 0.10 | 0.08 | -1.94 | -1.78 | -5.74 | -1.86 | 1.12 |
| Q <sub>15,25</sub>   | 0.12     | 0.20 | 0.25 | 0.09 | 0.07 | -1.94 | -1.78 | -5.74 | -1.86 | 0.76 |
| Q <sub>15,50</sub>   | 0.12     | 0.19 | 0.24 | 0.09 | 0.07 | -1.94 | -1.78 | -5.74 | -1.86 | 0.58 |
| Q <sub>31,2</sub>    | 0.24     | 0.42 | 0.33 | 0.17 | 0.11 | -1.94 | -1.78 | -5.74 | -1.86 | 3.70 |
| Q <sub>31,10</sub>   | 0.16     | 0.26 | 0.27 | 0.11 | 0.08 | -1.94 | -1.78 | -5.74 | -1.86 | 1.40 |
| Q <sub>31,25</sub>   | 0.12     | 0.20 | 0.25 | 0.09 | 0.07 | -1.94 | -1.78 | -5.74 | -1.86 | 1.04 |
| Q <sub>31,50</sub>   | 0.12     | 0.20 | 0.25 | 0.09 | 0.07 | -1.94 | -1.78 | -5.74 | -1.86 | 0.86 |
| Q <sub>61,2</sub>    | 0.26     | 0.45 | 0.34 | 0.18 | 0.12 | -1.94 | -1.78 | -5.74 | -1.86 | 5.50 |
| Q <sub>61,10</sub>   | 0.18     | 0.31 | 0.29 | 0.13 | 0.09 | -1.94 | -1.78 | -5.74 | -1.86 | 2.45 |
| Q <sub>61,25</sub>   | 0.14     | 0.24 | 0.26 | 0.10 | 0.08 | -1.94 | -1.78 | -5.74 | -1.86 | 1.00 |
| Q <sub>61,50</sub>   | 0.13     | 0.21 | 0.26 | 0.10 | 0.07 | -1.94 | -1.78 | -5.74 | -1.86 | 1.44 |
| Q <sub>91,2</sub>    | 0.28     | 0.48 | 0.35 | 0.20 | 0.13 | -1.94 | -1.78 | -6.74 | -1.86 | 6.95 |
| Q <sub>91,10</sub>   | 0.20     | 0.34 | 0.30 | 0.14 | 0.10 | -1.94 | -1.78 | -5.74 | -1.86 | 3.62 |
| Q <sub>91,25</sub>   | 0.16     | 0.27 | 0.28 | 0.12 | 0.08 | -1.94 | -1.78 | -5.74 | -1.86 | 2.88 |
| Q <sub>91,50</sub>   | 0.15     | 0.25 | 0.27 | 0.11 | 0.08 | -1.94 | -1.78 | -5.74 | -1.86 | 2.32 |
| <b>Drought Flows</b> |          |      |      |      |      |       |       |       |       |      |
| Q <sub>6,10</sub>    | 0.25     | 0.43 | 0.33 | 0.18 | 0.12 | -1.94 | -1.78 | -5.74 | -1.86 | 5.44 |
| Q <sub>6,25</sub>    | 0.22     | 0.38 | 0.31 | 0.16 | 0.11 | -1.94 | -1.78 | -5.74 | -1.86 | 4.45 |
| Q <sub>6,50</sub>    | 0.20     | 0.35 | 0.30 | 0.15 | 0.10 | -1.94 | -1.78 | -5.74 | -1.86 | 3.49 |
| Q <sub>9,10</sub>    | 0.29     | 0.50 | 0.36 | 0.20 | 0.13 | -1.94 | -1.78 | -5.74 | -1.86 | 5.60 |
| Q <sub>9,25</sub>    | 0.26     | 0.46 | 0.34 | 0.19 | 0.12 | -1.94 | -1.78 | -5.74 | -1.86 | 4.60 |
| Q <sub>9,50</sub>    | 0.25     | 0.42 | 0.33 | 0.17 | 0.12 | -1.94 | -1.78 | -5.74 | -1.86 | 3.64 |
| Q <sub>12,10</sub>   | 0.33     | 0.57 | 0.38 | 0.23 | 0.14 | -1.94 | -1.78 | -5.74 | -1.86 | 5.10 |
| Q <sub>12,25</sub>   | 0.30     | 0.52 | 0.36 | 0.21 | 0.13 | -1.94 | -1.78 | -5.74 | -1.86 | 4.70 |
| Q <sub>12,50</sub>   | 0.28     | 0.48 | 0.35 | 0.19 | 0.13 | -1.94 | -1.78 | -5.74 | -1.86 | 4.00 |
| Q <sub>18,10</sub>   | 0.34     | 0.59 | 0.39 | 0.24 | 0.15 | -1.94 | -1.78 | -5.74 | -1.86 | 5.40 |
| Q <sub>18,25</sub>   | 0.31     | 0.54 | 0.37 | 0.22 | 0.14 | -1.94 | -1.78 | -5.74 | -1.86 | 5.30 |
| Q <sub>18,50</sub>   | 0.29     | 0.50 | 0.36 | 0.20 | 0.13 | -1.94 | -1.78 | -5.74 | -1.86 | 4.80 |
| Q <sub>30,10</sub>   | 0.36     | 0.63 | 0.41 | 0.25 | 0.16 | -1.94 | -1.78 | -5.74 | -1.86 | 4.60 |
| Q <sub>30,25</sub>   | 0.33     | 0.58 | 0.39 | 0.23 | 0.15 | -1.94 | -1.78 | -5.74 | -1.86 | 5.60 |
| Q <sub>30,50</sub>   | 0.31     | 0.54 | 0.37 | 0.22 | 0.14 | -1.94 | -1.78 | -5.74 | -1.86 | 5.00 |

## Appendix B. Continued

| Flow Type                        | Location |      |      |      |      |       |       |       |       |      |
|----------------------------------|----------|------|------|------|------|-------|-------|-------|-------|------|
|                                  | (41)     | (42) | (43) | (44) | (45) | (46)  | (47)  | (48)  | (49)  | (50) |
| <b><u>Drought Flows-Cont</u></b> |          |      |      |      |      |       |       |       |       |      |
| Q <sub>54,10</sub>               | 0.39     | 0.68 | 0.42 | 0.27 | 0.17 | -1.94 | -1.78 | -5.74 | -1.86 | 5.20 |
| Q <sub>54,25</sub>               | 0.35     | 0.60 | 0.40 | 0.24 | 0.15 | -1.94 | -1.78 | -5.74 | -1.86 | 6.10 |
| Q <sub>54,50</sub>               | 0.33     | 0.58 | 0.39 | 0.23 | 0.15 | -1.94 | -1.78 | -5.74 | -1.86 | 5.00 |
| <b><u>January Flows</u></b>      |          |      |      |      |      |       |       |       |       |      |
| Q <sub>02</sub>                  | 0.64     | 1.13 | 0.59 | 0.44 | 0.26 | -1.94 | -1.78 | -5.74 | -1.86 | 0.00 |
| Q <sub>10</sub>                  | 0.47     | 0.83 | 0.48 | 0.33 | 0.20 | -1.94 | -1.78 | -5.74 | -1.36 | 0.00 |
| Q <sub>25</sub>                  | 0.40     | 0.69 | 0.43 | 0.27 | 0.17 | -1.94 | -1.78 | -5.74 | -1.86 | 3.20 |
| Q <sub>50</sub>                  | 0.34     | 0.59 | 0.39 | 0.23 | 0.15 | -1.94 | -1.78 | -5.74 | -1.86 | 4.40 |
| Q <sub>75</sub>                  | 0.28     | 0.48 | 0.35 | 0.20 | 0.13 | -1.94 | -1.78 | -5.74 | -1.86 | 4.70 |
| Q <sub>90</sub>                  | 0.23     | 0.39 | 0.32 | 0.16 | 0.11 | -1.94 | -1.78 | -5.74 | -1.86 | 3.54 |
| Q <sub>98</sub>                  | 0.18     | 0.31 | 0.29 | 0.13 | 0.09 | -1.94 | -1.78 | -5.74 | -1.86 | 1.34 |
| Q <sub>mean</sub>                | 0.40     | 0.69 | 0.43 | 0.27 | 0.17 | -1.94 | -1.78 | -5.74 | -1.86 | 3.50 |
| <b><u>February flows</u></b>     |          |      |      |      |      |       |       |       |       |      |
| Q <sub>02</sub>                  | 0.67     | 1.18 | 0.61 | 0.46 | 0.27 | -1.94 | -1.78 | -5.74 | -1.86 | 0.00 |
| Q <sub>10</sub>                  | 0.50     | 0.88 | 0.50 | 0.34 | 0.21 | -1.94 | -1.78 | -5.74 | -1.86 | 0.00 |
| Q <sub>25</sub>                  | 0.43     | 0.75 | 0.45 | 0.30 | 0.18 | -1.94 | -1.78 | -5.74 | -1.86 | 2.20 |
| Q <sub>50</sub>                  | 0.36     | 0.62 | 0.40 | 0.25 | 0.16 | -1.94 | -1.78 | -5.74 | -1.86 | 4.70 |
| Q <sub>75</sub>                  | 0.30     | 0.52 | 0.36 | 0.21 | 0.13 | -1.94 | -1.78 | -5.74 | -1.86 | 5.30 |
| Q <sub>90</sub>                  | 0.26     | 0.44 | 0.34 | 0.18 | 0.12 | -1.94 | -1.78 | -5.74 | -1.86 | 3.98 |
| Q <sub>98</sub>                  | 0.21     | 0.37 | 0.31 | 0.15 | 0.10 | -1.94 | -1.78 | -5.74 | -1.36 | 2.24 |
| Q <sub>mean</sub>                | 0.42     | 0.73 | 0.44 | 0.29 | 0.18 | -1.94 | -1.78 | -5.74 | -1.36 | 2.60 |
| <b><u>March Flows</u></b>        |          |      |      |      |      |       |       |       |       |      |
| Q <sub>02</sub>                  | 0.70     | 1.23 | 0.62 | 0.48 | 0.28 | -1.94 | -1.78 | -5.74 | -1.36 | 0.00 |
| Q <sub>10</sub>                  | 0.53     | 0.92 | 0.51 | 0.36 | 0.22 | -1.94 | -1.78 | -5.74 | -1.36 | 0.00 |
| Q <sub>25</sub>                  | 0.45     | 0.79 | 0.46 | 0.31 | 0.19 | -1.94 | -1.78 | -5.74 | -1.36 | 0.00 |
| Q <sub>50</sub>                  | 0.40     | 0.69 | 0.43 | 0.27 | 0.17 | -1.94 | -1.78 | -5.74 | -1.36 | 0.00 |
| Q <sub>75</sub>                  | 0.35     | 0.60 | 0.40 | 0.24 | 0.15 | -1.94 | -1.78 | -5.74 | -1.36 | 0.90 |
| Q <sub>90</sub>                  | 0.32     | 0.55 | 0.38 | 0.22 | 0.14 | -1.94 | -1.78 | -5.74 | -1.86 | 0.80 |
| Q <sub>98</sub>                  | 0.25     | 0.43 | 0.33 | 0.18 | 0.12 | -1.94 | -1.78 | -5.74 | -1.86 | 1.45 |
| Q <sub>mean</sub>                | 0.44     | 0.76 | 0.45 | 0.30 | 0.18 | -1.94 | -1.78 | -5.74 | -1.86 | 0.60 |
| <b><u>April Flows</u></b>        |          |      |      |      |      |       |       |       |       |      |
| Q <sub>02</sub>                  | 0.70     | 1.23 | 0.62 | 0.48 | 0.28 | -1.94 | -1.78 | -5.74 | -1.36 | 0.00 |
| Q <sub>10</sub>                  | 0.53     | 0.92 | 0.51 | 0.36 | 0.22 | -1.94 | -1.78 | -5.74 | -1.86 | 0.00 |
| Q <sub>25</sub>                  | 0.47     | 0.82 | 0.47 | 0.32 | 0.19 | -1.94 | -1.78 | -5.74 | -1.86 | 0.00 |
| Q <sub>50</sub>                  | 0.41     | 0.71 | 0.44 | 0.28 | 0.17 | -1.94 | -1.78 | -5.74 | -1.36 | 0.20 |
| Q <sub>75</sub>                  | 0.36     | 0.62 | 0.40 | 0.25 | 0.16 | -1.94 | -1.78 | -5.74 | -1.36 | 0.30 |
| Q <sub>90</sub>                  | 0.33     | 0.58 | 0.39 | 0.23 | 0.15 | -1.94 | -1.78 | -5.74 | -1.86 | 0.40 |
| Q <sub>98</sub>                  | 0.26     | 0.46 | 0.34 | 0.19 | 0.12 | -1.94 | -1.78 | -5.74 | -1.36 | 0.50 |
| Q <sub>mean</sub>                | 0.45     | 0.78 | 0.46 | 0.31 | 0.19 | -1.94 | -1.78 | -5.74 | -1.36 | 0.20 |
| <b><u>May Flows</u></b>          |          |      |      |      |      |       |       |       |       |      |
| Q <sub>02</sub>                  | 0.70     | 1.23 | 0.62 | 0.48 | 0.28 | -1.94 | -1.78 | -5.74 | -1.36 | 0.00 |
| Q <sub>10</sub>                  | 0.50     | 0.88 | 0.50 | 0.34 | 0.21 | -1.94 | -1.78 | -5.74 | -1.36 | 0.00 |
| Q <sub>25</sub>                  | 0.42     | 0.73 | 0.44 | 0.29 | 0.18 | -1.94 | -1.78 | -5.74 | -1.86 | 0.40 |
| Q <sub>50</sub>                  | 0.38     | 0.65 | 0.42 | 0.26 | 0.16 | -1.94 | -1.78 | -5.74 | -1.86 | 0.60 |
| Q <sub>75</sub>                  | 0.35     | 0.60 | 0.40 | 0.24 | 0.15 | -1.94 | -1.78 | -5.74 | -1.86 | 0.60 |
| Q <sub>90</sub>                  | 0.33     | 0.57 | 0.38 | 0.23 | 0.14 | -1.94 | -1.78 | -5.74 | -1.86 | 0.80 |
| Q <sub>98</sub>                  | 0.26     | 0.44 | 0.34 | 0.18 | 0.12 | -1.94 | -1.78 | -5.74 | -1.86 | 0.90 |
| Q <sub>mean</sub>                | 0.42     | 0.74 | 0.45 | 0.29 | 0.18 | -1.94 | -1.78 | -5.74 | -1.86 | 0.50 |
| <b><u>June Flows</u></b>         |          |      |      |      |      |       |       |       |       |      |
| Q <sub>02</sub>                  | 0.70     | 1.23 | 0.62 | 0.48 | 0.28 | -1.94 | -1.78 | -5.74 | -1.86 | 0.00 |
| Q <sub>10</sub>                  | 0.50     | 0.88 | 0.50 | 0.34 | 0.21 | -1.94 | -1.78 | -5.74 | -1.86 | 0.00 |
| Q <sub>25</sub>                  | 0.41     | 0.72 | 0.44 | 0.28 | 0.17 | -1.94 | -1.78 | -5.74 | -1.36 | 1.30 |
| Q <sub>50</sub>                  | 0.36     | 0.62 | 0.40 | 0.25 | 0.16 | -1.94 | -1.78 | -5.74 | -1.86 | 2.80 |
| Q <sub>75</sub>                  | 0.33     | 0.57 | 0.39 | 0.23 | 0.15 | -1.94 | -1.78 | -5.74 | -1.86 | 2.60 |
| Q <sub>90</sub>                  | 0.31     | 0.53 | 0.37 | 0.21 | 0.14 | -1.94 | -1.78 | -5.74 | -1.86 | 2.00 |
| Q <sub>98</sub>                  | 0.25     | 0.43 | 0.33 | 0.18 | 0.12 | -1.94 | -1.78 | -5.74 | -1.36 | 1.10 |
| Q <sub>mean</sub>                | 0.41     | 0.71 | 0.44 | 0.28 | 0.17 | -1.94 | -1.78 | -5.74 | -1.86 | 1.20 |

## Appendix B. Continued

| Flow Type              | Location |      |      |      |      |       |       |       |       |       |
|------------------------|----------|------|------|------|------|-------|-------|-------|-------|-------|
|                        | (41)     | (42) | (43) | (44) | (45) | (46)  | (47)  | (48)  | (49)  | (50)  |
| <b>July Flows</b>      |          |      |      |      |      |       |       |       |       |       |
| Q <sub>02</sub>        | 0.57     | 1.01 | 0.54 | 0.39 | 0.23 | -1.94 | -1.78 | -5.74 | -1.86 | 0.00  |
| Q <sub>10</sub>        | 0.44     | 0.76 | 0.45 | 0.30 | 0.18 | -1.94 | -1.78 | -5.74 | -1.86 | 1.80  |
| Q <sub>25</sub>        | 0.37     | 0.64 | 0.41 | 0.26 | 0.16 | -1.94 | -1.78 | -5.74 | -1.36 | 4.00  |
| Q <sub>50</sub>        | 0.34     | 0.59 | 0.39 | 0.23 | 0.15 | -1.94 | -1.78 | -5.74 | -1.36 | 5.40  |
| Q <sub>75</sub>        | 0.29     | 0.51 | 0.36 | 0.21 | 0.13 | -1.94 | -1.78 | -5.74 | -1.36 | 4.60  |
| Q <sub>90</sub>        | 0.26     | 0.45 | 0.34 | 0.18 | 0.12 | -1.94 | -1.78 | -5.74 | -1.86 | 3.40  |
| Q <sub>98</sub>        | 0.20     | 0.34 | 0.30 | 0.14 | 0.10 | -1.94 | -1.78 | -5.74 | -1.36 | 1.73  |
| Q <sub>mean</sub>      | 0.38     | 0.65 | 0.42 | 0.26 | 0.16 | -1.94 | -1.78 | -5.74 | -1.86 | 3.90  |
| <b>August Flows</b>    |          |      |      |      |      |       |       |       |       |       |
| Q <sub>02</sub>        | 0.53     | 0.92 | 0.51 | 0.36 | 0.22 | -1.94 | -1.78 | -5.74 | -1.86 | 0.00  |
| Q <sub>10</sub>        | 0.39     | 0.68 | 0.42 | 0.27 | 0.17 | -1.94 | -1.78 | -5.74 | -1.86 | 9.70  |
| Q <sub>25</sub>        | 0.33     | 0.57 | 0.39 | 0.23 | 0.15 | -1.94 | -1.78 | -5.74 | -1.86 | 10.10 |
| Q <sub>50</sub>        | 0.29     | 0.50 | 0.36 | 0.20 | 0.13 | -1.94 | -1.78 | -5.74 | -1.86 | 7.10  |
| Q <sub>75</sub>        | 0.26     | 0.45 | 0.34 | 0.18 | 0.12 | -1.94 | -1.78 | -5.74 | -1.86 | 5.25  |
| Q <sub>90</sub>        | 0.23     | 0.39 | 0.32 | 0.16 | 0.11 | -1.94 | -1.78 | -5.74 | -1.86 | 3.60  |
| Q <sub>98</sub>        | 0.16     | 0.27 | 0.28 | 0.12 | 0.08 | -1.94 | -1.78 | -5.74 | -1.86 | 1.71  |
| Q <sub>mean</sub>      | 0.35     | 0.61 | 0.40 | 0.25 | 0.15 | -1.94 | -1.78 | -5.74 | -1.86 | 6.90  |
| <b>September Flows</b> |          |      |      |      |      |       |       |       |       |       |
| Q <sub>02</sub>        | 0.47     | 0.83 | 0.48 | 0.33 | 0.20 | -1.94 | -1.78 | -5.74 | -1.86 | 0.00  |
| Q <sub>10</sub>        | 0.35     | 0.61 | 0.40 | 0.24 | 0.15 | -1.94 | -1.78 | -5.74 | -1.86 | 12.40 |
| Q <sub>25</sub>        | 0.29     | 0.51 | 0.36 | 0.21 | 0.13 | -1.94 | -1.78 | -5.74 | -1.86 | 12.30 |
| Q <sub>50</sub>        | 0.26     | 0.45 | 0.34 | 0.18 | 0.12 | -1.94 | -1.78 | -5.74 | -1.86 | 11.60 |
| Q <sub>75</sub>        | 0.23     | 0.40 | 0.32 | 0.16 | 0.11 | -1.94 | -1.78 | -5.74 | -1.86 | 8.34  |
| Q <sub>90</sub>        | 0.20     | 0.34 | 0.30 | 0.14 | 0.10 | -1.94 | -1.78 | -5.74 | -1.86 | 4.71  |
| Q <sub>98</sub>        | 0.12     | 0.20 | 0.25 | 0.09 | 0.07 | -1.94 | -1.78 | -5.74 | -1.86 | 1.63  |
| Q <sub>mean</sub>      | 0.33     | 0.57 | 0.38 | 0.23 | 0.14 | -1.94 | -1.78 | -5.74 | -1.86 | 9.60  |
| <b>October Flows</b>   |          |      |      |      |      |       |       |       |       |       |
| Q <sub>02</sub>        | 0.49     | 0.86 | 0.49 | 0.34 | 0.20 | -1.94 | -1.78 | -5.74 | -1.86 | 0.00  |
| Q <sub>10</sub>        | 0.38     | 0.65 | 0.42 | 0.26 | 0.16 | -1.94 | -1.78 | -5.74 | -1.86 | 5.10  |
| Q <sub>25</sub>        | 0.32     | 0.56 | 0.38 | 0.22 | 0.14 | -1.94 | -1.78 | -5.74 | -1.86 | 9.90  |
| Q <sub>50</sub>        | 0.26     | 0.45 | 0.34 | 0.18 | 0.12 | -1.94 | -1.78 | -5.74 | -1.86 | 11.10 |
| Q <sub>75</sub>        | 0.23     | 0.39 | 0.32 | 0.16 | 0.11 | -1.94 | -1.78 | -5.74 | -1.86 | 9.20  |
| Q <sub>90</sub>        | 0.18     | 0.31 | 0.29 | 0.13 | 0.09 | -1.94 | -1.78 | -5.74 | -1.86 | 5.20  |
| Q <sub>98</sub>        | 0.11     | 0.19 | 0.24 | 0.09 | 0.07 | -1.94 | -1.78 | -5.74 | -1.86 | 1.54  |
| Q <sub>mean</sub>      | 0.34     | 0.59 | 0.39 | 0.23 | 0.15 | -1.94 | -1.78 | -5.74 | -1.86 | 7.90  |
| <b>November Flows</b>  |          |      |      |      |      |       |       |       |       |       |
| Q <sub>02</sub>        | 0.52     | 0.90 | 0.51 | 0.36 | 0.21 | -1.94 | -1.78 | -5.74 | -1.86 | 0.00  |
| Q <sub>10</sub>        | 0.40     | 0.69 | 0.43 | 0.27 | 0.17 | -1.94 | -1.78 | -5.74 | -1.86 | 4.50  |
| Q <sub>25</sub>        | 0.34     | 0.59 | 0.39 | 0.24 | 0.15 | -1.94 | -1.78 | -5.74 | -1.86 | 8.60  |
| Q <sub>50</sub>        | 0.29     | 0.50 | 0.36 | 0.20 | 0.13 | -1.94 | -1.78 | -5.74 | -1.86 | 9.40  |
| Q <sub>75</sub>        | 0.25     | 0.42 | 0.33 | 0.17 | 0.12 | -1.94 | -1.78 | -5.74 | -1.86 | 6.10  |
| Q <sub>90</sub>        | 0.20     | 0.34 | 0.30 | 0.14 | 0.10 | -1.94 | -1.78 | -5.74 | -1.86 | 4.09  |
| Q <sub>98</sub>        | 0.12     | 0.20 | 0.25 | 0.09 | 0.07 | -1.94 | -1.78 | -5.74 | -1.86 | 1.42  |
| Q <sub>mean</sub>      | 0.34     | 0.59 | 0.39 | 0.23 | 0.15 | -1.94 | -1.78 | -5.74 | -1.86 | 6.10  |
| <b>December Flows</b>  |          |      |      |      |      |       |       |       |       |       |
| Q <sub>02</sub>        | 0.62     | 1.09 | 0.57 | 0.42 | 0.25 | -1.94 | -1.78 | -5.74 | -1.86 | 0.00  |
| Q <sub>10</sub>        | 0.44     | 0.76 | 0.45 | 0.30 | 0.18 | -1.94 | -1.78 | -5.74 | -1.86 | 0.00  |
| Q <sub>25</sub>        | 0.36     | 0.62 | 0.40 | 0.25 | 0.16 | -1.94 | -1.78 | -5.74 | -1.86 | 4.30  |
| Q <sub>50</sub>        | 0.31     | 0.54 | 0.37 | 0.22 | 0.14 | -1.94 | -1.78 | -5.74 | -1.86 | 6.60  |
| Q <sub>75</sub>        | 0.26     | 0.44 | 0.34 | 0.18 | 0.12 | -1.94 | -1.78 | -5.74 | -1.86 | 4.90  |
| Q <sub>90</sub>        | 0.21     | 0.36 | 0.31 | 0.15 | 0.10 | -1.94 | -1.78 | -5.74 | -1.86 | 2.45  |
| Q <sub>98</sub>        | 0.15     | 0.26 | 0.27 | 0.11 | 0.08 | -1.94 | -1.78 | -5.74 | -1.86 | 1.33  |
| Q <sub>mean</sub>      | 0.36     | 0.63 | 0.41 | 0.25 | 0.16 | -1.94 | -1.78 | -5.74 | -1.86 | 4.30  |

## Appendix B. Continued

| Flow Type            | Location |       |       |       |      |       |
|----------------------|----------|-------|-------|-------|------|-------|
|                      | (51)     | (52)  | (53)  | (54)  | (55) | (56)  |
| Q <sub>01</sub>      | -1.21    | -0.83 | -0.83 | -0.70 | 1.91 | -20.0 |
| Q <sub>02</sub>      | -1.21    | -0.83 | -0.83 | -0.70 | 1.72 | -20.0 |
| Q <sub>05</sub>      | -1.21    | -0.83 | -0.83 | -0.70 | 1.51 | -20.0 |
| Q <sub>10</sub>      | -1.21    | -0.83 | -0.83 | -0.70 | 1.38 | -20.0 |
| Q <sub>15</sub>      | -1.21    | -0.83 | -0.83 | -0.70 | 1.29 | -20.0 |
| Q <sub>25</sub>      | -1.21    | -0.83 | -0.83 | -0.70 | 1.19 | -20.0 |
| Q <sub>40</sub>      | -1.21    | -0.83 | -0.83 | -0.70 | 1.10 | -20.0 |
| Q <sub>50</sub>      | -1.21    | -0.83 | -0.83 | -0.70 | 1.05 | -20.0 |
| Q <sub>60</sub>      | -1.21    | -0.83 | -0.83 | -0.70 | 1.01 | -20.0 |
| Q <sub>75</sub>      | -1.21    | -0.83 | -0.83 | -0.70 | 0.91 | -25.0 |
| Q <sub>85</sub>      | -1.21    | -0.83 | -0.83 | -0.70 | 0.85 | -30.0 |
| Q <sub>90</sub>      | -1.21    | -0.83 | -0.83 | -0.70 | 0.79 | -35.0 |
| Q <sub>95</sub>      | -1.21    | -0.83 | -0.83 | -0.70 | 0.71 | -35.0 |
| Q <sub>98</sub>      | -1.21    | -0.83 | -0.83 | -0.70 | 0.60 | -34.0 |
| Q <sub>99</sub>      | -1.21    | -0.83 | -0.83 | -0.70 | 0.50 | -29.0 |
| Q <sub>mean</sub>    | -1.21    | -0.83 | -0.83 | -0.70 | 1.27 | -28.0 |
| <b>Low Flows</b>     |          |       |       |       |      |       |
| Q <sub>1,2</sub>     | -1.21    | -0.83 | -0.83 | -0.70 | 0.52 | -30.0 |
| Q <sub>1,10</sub>    | -1.21    | -0.83 | -0.83 | -0.70 | 0.45 | -30.0 |
| Q <sub>1,25</sub>    | -1.21    | -0.83 | -0.83 | -0.70 | 0.44 | -30.0 |
| Q <sub>1,50</sub>    | -1.21    | -0.83 | -0.83 | -0.70 | 0.43 | -30.0 |
| Q <sub>7,2</sub>     | -1.21    | -0.83 | -0.83 | -0.70 | 0.78 | -30.0 |
| Q <sub>7,10</sub>    | -1.21    | -0.83 | -0.83 | -0.70 | 0.50 | -30.0 |
| Q <sub>7,25</sub>    | -1.21    | -0.83 | -0.83 | -0.70 | 0.48 | -30.0 |
| Q <sub>7,50</sub>    | -1.21    | -0.83 | -0.83 | -0.70 | 0.48 | -30.0 |
| Q <sub>15,2</sub>    | -1.21    | -0.83 | -0.83 | -0.70 | 0.80 | -30.0 |
| Q <sub>15,10</sub>   | -1.21    | -0.83 | -0.83 | -0.70 | 0.59 | -30.0 |
| Q <sub>15,25</sub>   | -1.21    | -0.83 | -0.83 | -0.70 | 0.53 | -30.0 |
| Q <sub>15,50</sub>   | -1.21    | -0.83 | -0.83 | -0.70 | 0.53 | -30.0 |
| Q <sub>31,2</sub>    | -1.21    | -0.83 | -0.83 | -0.70 | 0.83 | -30.0 |
| Q <sub>31,10</sub>   | -1.21    | -0.83 | -0.83 | -0.70 | 0.62 | -30.0 |
| Q <sub>31,25</sub>   | -1.21    | -0.83 | -0.83 | -0.70 | 0.54 | -30.0 |
| Q <sub>31,50</sub>   | -1.21    | -0.83 | -0.83 | -0.70 | 0.53 | -30.0 |
| Q <sub>61,2</sub>    | -1.21    | -0.83 | -0.83 | -0.70 | 0.87 | -30.0 |
| Q <sub>61,10</sub>   | -1.21    | -0.83 | -0.83 | -0.70 | 0.68 | -30.0 |
| Q <sub>61,25</sub>   | -1.21    | -0.83 | -0.83 | -0.70 | 0.59 | -30.0 |
| Q <sub>61,50</sub>   | -1.21    | -0.83 | -0.83 | -0.70 | 0.56 | -30.0 |
| Q <sub>91,2</sub>    | -1.21    | -0.83 | -0.83 | -0.70 | 0.91 | -30.0 |
| Q <sub>91,10</sub>   | -1.21    | -0.83 | -0.83 | -0.70 | 0.73 | -30.0 |
| Q <sub>91,25</sub>   | -1.21    | -0.83 | -0.83 | -0.70 | 0.63 | -30.0 |
| Q <sub>91,50</sub>   | -1.21    | -0.83 | -0.83 | -0.70 | 0.61 | -30.0 |
| <b>Drought Flows</b> |          |       |       |       |      |       |
| Q <sub>6,10</sub>    | -1.21    | -0.83 | -0.83 | -0.70 | 0.85 | -35.0 |
| Q <sub>6,25</sub>    | -1.21    | -0.83 | -0.83 | -0.70 | 0.78 | -35.0 |
| Q <sub>6,50</sub>    | -1.21    | -0.83 | -0.83 | -0.70 | 0.74 | -35.0 |
| Q <sub>9,10</sub>    | -1.21    | -0.83 | -0.83 | -0.70 | 0.94 | -30.0 |
| Q <sub>9,25</sub>    | -1.21    | -0.83 | -0.83 | -0.70 | 0.88 | -30.0 |
| Q <sub>9,50</sub>    | -1.21    | -0.83 | -0.83 | -0.70 | 0.84 | -30.0 |
| Q <sub>12,10</sub>   | -1.21    | -0.83 | -0.83 | -0.70 | 1.03 | -28.0 |
| Q <sub>12,25</sub>   | -1.21    | -0.83 | -0.83 | -0.70 | 0.96 | -28.0 |
| Q <sub>12,50</sub>   | -1.21    | -0.83 | -0.83 | -0.70 | 0.91 | -28.0 |
| Q <sub>18,10</sub>   | -1.21    | -0.83 | -0.83 | -0.70 | 1.06 | -28.0 |
| Q <sub>18,25</sub>   | -1.21    | -0.83 | -0.83 | -0.70 | 1.00 | -28.0 |
| Q <sub>18,50</sub>   | -1.21    | -0.83 | -0.83 | -0.70 | 0.94 | -28.0 |
| Q <sub>30,10</sub>   | -1.21    | -0.83 | -0.83 | -0.70 | 1.11 | -28.0 |
| Q <sub>30,25</sub>   | -1.21    | -0.83 | -0.83 | -0.70 | 1.04 | -28.0 |
| Q <sub>30,50</sub>   | -1.21    | -0.83 | -0.83 | -0.70 | 1.00 | -28.0 |

## Appendix B. Continued

| Flow Type                        | Location |       |       |       |      |       |
|----------------------------------|----------|-------|-------|-------|------|-------|
|                                  | (51)     | (52)  | (53)  | (54)  | (55) | (56)  |
| <b><u>Drought Flows-Cont</u></b> |          |       |       |       |      |       |
| Q <sub>54,10</sub>               | -1.21    | -0.83 | -0.83 | -0.70 | 1.18 | -28.0 |
| Q <sub>54,25</sub>               | -1.21    | -0.83 | -0.83 | -0.70 | 1.08 | -28.0 |
| Q <sub>54,50</sub>               | -1.21    | -0.83 | -0.83 | -0.70 | 1.04 | -28.0 |
| <b><u>January Flows</u></b>      |          |       |       |       |      |       |
| Q <sub>02</sub>                  | -1.21    | -0.83 | -0.83 | -0.70 | 1.78 | -20.0 |
| Q <sub>10</sub>                  | -1.21    | -0.83 | -0.83 | -0.70 | 1.38 | -20.0 |
| Q <sub>25</sub>                  | -1.21    | -0.83 | -0.83 | -0.70 | 1.19 | -20.0 |
| Q <sub>50</sub>                  | -1.21    | -0.83 | -0.83 | -0.70 | 1.05 | -20.0 |
| Q <sub>75</sub>                  | -1.21    | -0.83 | -0.83 | -0.70 | 0.91 | -20.0 |
| Q <sub>90</sub>                  | -1.21    | -0.83 | -0.83 | -0.70 | 0.79 | -20.0 |
| Q <sub>98</sub>                  | -1.21    | -0.83 | -0.83 | -0.70 | 0.68 | -20.0 |
| Q <sub>mean</sub>                | -1.21    | -0.83 | -0.83 | -0.70 | 1.29 | -20.0 |
| <b><u>February flows</u></b>     |          |       |       |       |      |       |
| Q <sub>02</sub>                  | -1.21    | -0.83 | -0.83 | -0.70 | 1.85 | -20.0 |
| Q <sub>10</sub>                  | -1.21    | -0.83 | -0.83 | -0.70 | 1.44 | -20.0 |
| Q <sub>25</sub>                  | -1.21    | -0.83 | -0.83 | -0.70 | 1.27 | -20.0 |
| Q <sub>50</sub>                  | -1.21    | -0.83 | -0.83 | -0.70 | 1.10 | -20.0 |
| Q <sub>75</sub>                  | -1.21    | -0.83 | -0.83 | -0.70 | 0.96 | -20.0 |
| Q <sub>90</sub>                  | -1.21    | -0.83 | -0.83 | -0.70 | 0.86 | -20.0 |
| Q <sub>98</sub>                  | -1.21    | -0.83 | -0.83 | -0.70 | 0.76 | -20.0 |
| Q <sub>mean</sub>                | -1.21    | -0.83 | -0.83 | -0.70 | 1.34 | -20.0 |
| <b><u>March Flows</u></b>        |          |       |       |       |      |       |
| Q <sub>02</sub>                  | -1.21    | -0.83 | -0.83 | -0.70 | 1.91 | -20.0 |
| Q <sub>10</sub>                  | -1.21    | -0.83 | -0.83 | -0.70 | 1.51 | -20.0 |
| Q <sub>25</sub>                  | -1.21    | -0.83 | -0.83 | -0.70 | 1.32 | -20.0 |
| Q <sub>50</sub>                  | -1.21    | -0.83 | -0.83 | -0.70 | 1.19 | -20.0 |
| Q <sub>75</sub>                  | -1.21    | -0.83 | -0.83 | -0.70 | 1.08 | -20.0 |
| Q <sub>90</sub>                  | -1.21    | -0.83 | -0.83 | -0.70 | 1.01 | -20.0 |
| Q <sub>98</sub>                  | -1.21    | -0.83 | -0.83 | -0.70 | 0.85 | -20.0 |
| Q <sub>mean</sub>                | -1.21    | -0.83 | -0.83 | -0.70 | 1.39 | -20.0 |
| <b><u>April Flows</u></b>        |          |       |       |       |      |       |
| Q <sub>02</sub>                  | -1.21    | -0.83 | -0.83 | -0.70 | 1.91 | -20.0 |
| Q <sub>10</sub>                  | -1.21    | -0.83 | -0.83 | -0.70 | 1.51 | -20.0 |
| Q <sub>25</sub>                  | -1.21    | -0.83 | -0.83 | -0.70 | 1.36 | -20.0 |
| Q <sub>50</sub>                  | -1.21    | -0.83 | -0.83 | -0.70 | 1.22 | -20.0 |
| Q <sub>75</sub>                  | -1.21    | -0.83 | -0.83 | -0.70 | 1.10 | -20.0 |
| Q <sub>90</sub>                  | -1.21    | -0.83 | -0.83 | -0.70 | 1.04 | -20.0 |
| Q <sub>98</sub>                  | -1.21    | -0.83 | -0.83 | -0.70 | 0.88 | -20.0 |
| Q <sub>mean</sub>                | -1.21    | -0.83 | -0.83 | -0.70 | 1.42 | -20.0 |
| <b><u>May Flows</u></b>          |          |       |       |       |      |       |
| Q <sub>02</sub>                  | -1.21    | -0.83 | -0.83 | -0.70 | 1.91 | -35.0 |
| Q <sub>10</sub>                  | -1.21    | -0.83 | -0.83 | -0.70 | 1.44 | -35.0 |
| Q <sub>25</sub>                  | -1.21    | -0.83 | -0.83 | -0.70 | 1.25 | -35.0 |
| Q <sub>50</sub>                  | -1.21    | -0.83 | -0.83 | -0.70 | 1.15 | -35.0 |
| Q <sub>75</sub>                  | -1.21    | -0.83 | -0.83 | -0.70 | 1.08 | -35.0 |
| Q <sub>90</sub>                  | -1.21    | -0.83 | -0.83 | -0.70 | 1.03 | -35.0 |
| Q <sub>98</sub>                  | -1.21    | -0.83 | -0.83 | -0.70 | 0.86 | -35.0 |
| Q <sub>mean</sub>                | -1.21    | -0.83 | -0.83 | -0.70 | 1.36 | -35.0 |
| <b><u>June Flows</u></b>         |          |       |       |       |      |       |
| Q <sub>02</sub>                  | -1.21    | -0.83 | -0.83 | -0.70 | 1.91 | -40.0 |
| Q <sub>10</sub>                  | -1.21    | -0.83 | -0.83 | -0.70 | 1.44 | -40.0 |
| Q <sub>25</sub>                  | -1.21    | -0.83 | -0.83 | -0.70 | 1.23 | -40.0 |
| Q <sub>50</sub>                  | -1.21    | -0.83 | -0.83 | -0.70 | 1.10 | -40.0 |
| Q <sub>75</sub>                  | -1.21    | -0.83 | -0.83 | -0.70 | 1.04 | -40.0 |
| Q <sub>90</sub>                  | -1.21    | -0.83 | -0.83 | -0.70 | 0.98 | -40.0 |
| Q <sub>98</sub>                  | -1.21    | -0.83 | -0.83 | -0.70 | 0.85 | -40.0 |
| Q <sub>mean</sub>                | -1.21    | -0.83 | -0.83 | -0.70 | 1.32 | -40.0 |

## Appendix B. Concluded

| Flow Type              | Location |       |       |       |      |       |
|------------------------|----------|-------|-------|-------|------|-------|
|                        | (51)     | (52)  | (53)  | (54)  | (55) | (56)  |
| <b>July Flows</b>      |          |       |       |       |      |       |
| Q <sub>02</sub>        | -1.21    | -0.83 | -0.83 | -0.70 | 1.61 | -45.0 |
| Q <sub>10</sub>        | -1.21    | -0.83 | -0.83 | -0.70 | 1.29 | -45.0 |
| Q <sub>25</sub>        | -1.21    | -0.83 | -0.83 | -0.70 | 1.13 | -45.0 |
| Q <sub>50</sub>        | -1.21    | -0.83 | -0.83 | -0.70 | 1.05 | -45.0 |
| Q <sub>75</sub>        | -1.21    | -0.83 | -0.83 | -0.70 | 0.95 | -45.0 |
| Q <sub>90</sub>        | -1.21    | -0.83 | -0.83 | -0.70 | 0.88 | -45.0 |
| Q <sub>98</sub>        | -1.21    | -0.83 | -0.83 | -0.70 | 0.73 | -45.0 |
| Q <sub>mean</sub>      | -1.21    | -0.83 | -0.83 | -0.70 | 1.27 | -45.0 |
| <b>August Flows</b>    |          |       |       |       |      |       |
| Q <sub>02</sub>        | -1.21    | -0.83 | -0.83 | -0.70 | 1.51 | -40.0 |
| Q <sub>10</sub>        | -1.21    | -0.83 | -0.83 | -0.70 | 1.18 | -40.0 |
| Q <sub>25</sub>        | -1.21    | -0.83 | -0.83 | -0.70 | 1.04 | -40.0 |
| Q <sub>50</sub>        | -1.21    | -0.83 | -0.83 | -0.70 | 0.94 | -40.0 |
| Q <sub>75</sub>        | -1.21    | -0.83 | -0.83 | -0.70 | 0.87 | -40.0 |
| Q <sub>90</sub>        | -1.21    | -0.83 | -0.83 | -0.70 | 0.79 | -40.0 |
| Q <sub>98</sub>        | -1.21    | -0.83 | -0.83 | -0.70 | 0.63 | -40.0 |
| Q <sub>mean</sub>      | -1.21    | -0.83 | -0.83 | -0.70 | 1.19 | -40.0 |
| <b>September Flows</b> |          |       |       |       |      |       |
| Q <sub>02</sub>        | -1.21    | -0.83 | -0.83 | -0.70 | 1.38 | -40.0 |
| Q <sub>10</sub>        | -1.21    | -0.83 | -0.83 | -0.70 | 1.09 | -40.0 |
| Q <sub>25</sub>        | -1.21    | -0.83 | -0.83 | -0.70 | 0.95 | -40.0 |
| Q <sub>50</sub>        | -1.21    | -0.83 | -0.83 | -0.70 | 0.88 | -40.0 |
| Q <sub>75</sub>        | -1.21    | -0.83 | -0.83 | -0.70 | 0.80 | -40.0 |
| Q <sub>90</sub>        | -1.21    | -0.83 | -0.83 | -0.70 | 0.73 | -40.0 |
| Q <sub>98</sub>        | -1.21    | -0.83 | -0.83 | -0.70 | 0.54 | -40.0 |
| Q <sub>mean</sub>      | -1.21    | -0.83 | -0.83 | -0.70 | 1.13 | -40.0 |
| <b>October Flows</b>   |          |       |       |       |      |       |
| Q <sub>02</sub>        | -1.21    | -0.83 | -0.83 | -0.70 | 1.42 | -20.0 |
| Q <sub>10</sub>        | -1.21    | -0.83 | -0.83 | -0.70 | 1.15 | -20.0 |
| Q <sub>25</sub>        | -1.21    | -0.83 | -0.83 | -0.70 | 1.02 | -20.0 |
| Q <sub>50</sub>        | -1.21    | -0.83 | -0.83 | -0.70 | 0.88 | -20.0 |
| Q <sub>75</sub>        | -1.21    | -0.83 | -0.83 | -0.70 | 0.79 | -20.0 |
| Q <sub>90</sub>        | -1.21    | -0.83 | -0.83 | -0.70 | 0.68 | -20.0 |
| Q <sub>98</sub>        | -1.21    | -0.83 | -0.83 | -0.70 | 0.52 | -20.0 |
| Q <sub>mean</sub>      | -1.21    | -0.83 | -0.83 | -0.70 | 1.15 | -20.0 |
| <b>November Flows</b>  |          |       |       |       |      |       |
| Q <sub>02</sub>        | -1.21    | -0.83 | -0.83 | -0.70 | 1.48 | -20.0 |
| Q <sub>10</sub>        | -1.21    | -0.83 | -0.83 | -0.70 | 1.19 | -20.0 |
| Q <sub>25</sub>        | -1.21    | -0.83 | -0.83 | -0.70 | 1.06 | -20.0 |
| Q <sub>50</sub>        | -1.21    | -0.83 | -0.83 | -0.70 | 0.94 | -20.0 |
| Q <sub>75</sub>        | -1.21    | -0.83 | -0.83 | -0.70 | 0.84 | -20.0 |
| Q <sub>90</sub>        | -1.21    | -0.83 | -0.83 | -0.70 | 0.73 | -20.0 |
| Q <sub>98</sub>        | -1.21    | -0.83 | -0.83 | -0.70 | 0.54 | -20.0 |
| Q <sub>mean</sub>      | -1.21    | -0.83 | -0.83 | -0.70 | 1.15 | -20.0 |
| <b>December Flows</b>  |          |       |       |       |      |       |
| Q <sub>02</sub>        | -1.21    | -0.83 | -0.83 | -0.70 | 1.72 | -20.0 |
| Q <sub>10</sub>        | -1.21    | -0.83 | -0.83 | -0.70 | 1.29 | -20.0 |
| Q <sub>25</sub>        | -1.21    | -0.83 | -0.83 | -0.70 | 1.10 | -20.0 |
| Q <sub>50</sub>        | -1.21    | -0.83 | -0.83 | -0.70 | 0.99 | -20.0 |
| Q <sub>75</sub>        | -1.21    | -0.83 | -0.83 | -0.70 | 0.86 | -20.0 |
| Q <sub>90</sub>        | -1.21    | -0.83 | -0.83 | -0.70 | 0.76 | -20.0 |
| Q <sub>98</sub>        | -1.21    | -0.83 | -0.83 | -0.70 | 0.61 | -20.0 |
| Q <sub>mean</sub>      | -1.21    | -0.83 | -0.83 | -0.70 | 1.22 | -20.0 |



## Appendix C. NETWORK File Describing the Location of All Streams, Control Points, Withdrawals, and Discharges in the Kaskaskia River Basin

DA(u) = Drainage area upstream of location (sq mi)  
 DA(d) = Drainage area downstream of location (sq mi)  
 K = Average subsoil permeability (in/hr)  
 P-ET = Net excess precipitation for the watershed (in)

ID = 0 Basic watershed information  
       = 1 Tributary inflow  
       = 2 Effluent discharge  
       = 3 Water supply withdrawal  
       = 6 Control point (full set of flow information)  
       = 9 Reservoir

Region = 1 Bloomington Ridged Plain  
           = 2 Springfield Plain/Mt. Vernon Hill Country

| <u>Stream (code)</u>   | <u>Mileage</u> | <u>DA(u)</u> | <u>DA(d)</u> | <u>K</u> | <u>P-ET</u> | <u>ID</u> | <u>Region</u>               | <u>Location description</u>    |
|------------------------|----------------|--------------|--------------|----------|-------------|-----------|-----------------------------|--------------------------------|
| Kaskaskia River<br>(E) | 300.80         | 2.9          | 2.9          | 0.77     | 10.45       | 0         | 1                           |                                |
|                        | 297.80         | 13.7         | 13.7         | 0.77     | 10.45       | 6         | 1                           | USGS Gage 05590000 Bondville   |
|                        | 297.30         | 13.7         | 13.7         | 0.77     | 10.45       | 2         | 1                           | Douglas Water Co. Supply Wells |
|                        | 294.90         | 19.7         | 35.2         | 0.73     | 10.49       | 6         | 1                           | Copper Slough (EZ)             |
|                        | 292.30         | 38.5         | 46.0         | 0.72     | 10.50       | 0         | 1                           |                                |
|                        | 286.40         | 59.1         | 59.1         | 0.71     | 10.51       | 0         | 1                           | At Sadorus                     |
|                        | 283.20         | 64.2         | 64.2         | 0.70     | 10.51       | 0         | 1                           |                                |
|                        | 279.70         | 71.3         | 107.5        | 0.65     | 10.55       | 1         | 1                           | Twomile Slough (EY)            |
|                        | 276.00         | 119.8        | 119.8        | 0.64     | 10.56       | 0         | 1                           |                                |
|                        | 273.10         | 124.0        | 124.0        | 0.63     | 10.56       | 6         | 1                           | Douglas Water Co. Withdrawal   |
|                        | 272.20         | 125.8        | 125.8        | 0.63     | 10.56       | 0         | 1                           | US HWY 36 (near Tuscola)       |
|                        | 267.20         | 135.0        | 155.6        | 0.61     | 10.57       | 1         | 1                           | Dry Fork (EX2)                 |
|                        | 265.20         | 155.6        | 325.2        | 0.57     | 10.50       | 1         | 1                           | Lake Fork (EX)                 |
|                        | 264.80         | 326.6        | 344.6        | 0.57     | 10.50       | 1         | 1                           | West Fork (EW9)                |
|                        | 262.40         | 353.3        | 353.3        | 0.57     | 10.50       | 0         | 1                           | ILRT 133 at Chesterville       |
|                        | 258.00         | 368.0        | 395.1        | 0.56     | 10.52       | 1         | 1                           | Kaskaskia Tributary EW5        |
|                        | 250.10         | 410.8        | 410.8        | 0.56     | 10.53       | 0         | 1                           |                                |
|                        | 248.50         | 412.0        | 454.0        | 0.56     | 10.54       | 1         | 1                           | Flat Branch (EW)               |
|                        | 244.80         | 466.3        | 466.3        | 0.56     | 10.55       | 6         | 1                           | USGS Gage 05591200 Cooks Mills |
|                        | 241.80         | 477.3        | 477.3        | 0.56     | 10.55       | 0         | 1                           |                                |
|                        | 234.60         | 493.1        | 493.1        | 0.56     | 10.56       | 0         | 1                           |                                |
|                        | 231.10         | 497.7        | 497.7        | 0.56     | 10.56       | 0         | 1                           | IL RT 121 at Allenville        |
|                        | 229.30         | 506.8        | 563.9        | 0.56     | 10.56       | 1         | 1                           | Jonathon Creek (EV)            |
|                        | 226.90         | 566.9        | 582.5        | 0.56     | 10.56       | 1         | 1                           | Asa Creek (EU8)                |
|                        | 223.50         | 588.2        | 642.9        | 0.55     | 10.58       | 1         | 1                           | Whitley Creek (EU5)            |
|                        | 21711          | 665.6        | 665.6        | 0.55     | 10.58       | 0         | 1                           | Above West Okaw River          |
|                        | 217.10         | 665.6        | 953.4        | 0.54     | 10.48       | 1         | 1                           | West Okaw River (EU)           |
|                        | 214.90         | 963.4        | 972.6        | 0.54     | 10.48       | 0         | 1                           | At Wolf Creek                  |
|                        | 210.90         | 981.7        | 1013.1       | 0.54     | 10.48       | 1         | 1                           | Sand Creek (ET4)               |
|                        | 206.50         | 1032.4       | 1040.3       | 0.54     | 10.48       | 0         | 1                           |                                |
|                        | 205.10         | 1043.4       | 1043.4       | 0.54     | 10.48       | 9         | 1                           | Shelbyville Reservoir          |
|                        | 204.70         | 1043.4       | 1043.4       | 0.54     | 10.48       | 6         | 2                           | USGS Gage 05592000 Shelbyville |
|                        | 196.20         | 1052.6       | 1175.0       | 0.55     | 10.45       | 1         | 2                           | Robinson Creek (ES)            |
|                        | 189.40         | 1182.7       | 1208.1       | 0.55     | 10.45       | 1         | 2                           | Jordan Creek (ER6)             |
|                        | 186.90         | 1212.7       | 1219.0       | 0.55     | 10.45       | 0         | 2                           |                                |
|                        | 179.80         | 1230.2       | 1315.3       | 0.55     | 10.46       | 1         | 2                           | Richland Creek (ER)            |
|                        | 179.10         | 1315.7       | 1315.7       | 0.55     | 10.46       | 6         | 2                           | USGS Gage 05592100 Cowden      |
|                        | 168.60         | 1333.8       | 1342.9       | 0.55     | 10.46       | 1         | 2                           | At Hog Creek                   |
|                        | 165.60         | 1347.6       | 1547.9       | 0.54     | 10.42       | 1         | 2                           | Becks Creek (EQ)               |
|                        | 159.70         | 1557.9       | 1696.5       | 0.54     | 10.44       | 1         | 2                           | Big Creek-Wolf Creek (EP)      |
|                        | 157.10         | 1703.0       | 1707.5       | 0.54     | 10.44       | 0         | 2                           | At Peppermill Ditch            |
|                        | 155.60         | 1707.9       | 1737.7       | 0.54     | 10.43       | 1         | 2                           | Ash Creek (E06)                |
|                        | 153.20         | 1739.1       | 1752.8       | 0.54     | 10.43       | 1         | 2                           | Suck Creek (E04)               |
|                        | 150.70         | 1761.5       | 1761.5       | 0.54     | 10.43       | 0         | 2                           |                                |
|                        | 148.40         | 1767.8       | 1871.6       | 0.54     | 10.41       | 1         | 2                           | Ramsey Creek (EO)              |
|                        | 146.10         | 1872.7       | 1884.9       | 0.54     | 10.41       | 1         | 2                           | Hoffman Creek (EN8)            |
| 140.70                 | 1888.6         | 1918.6       | 0.54         | 10.41    | 1           | 2         | Bear Creek (EN5)            |                                |
| 139.90                 | 1918.8         | 1918.8       | 0.54         | 10.41    | 2           | 2         | Vandalia Discharge          |                                |
| 138.80                 | 1921.0         | 1921.0       | 0.54         | 10.41    | 6           | 2         | USGS Gage 05592500 Vandalia |                                |

**Appendix C. Continued**

| <u>Stream (code)</u> | <u>Mileage</u>          | <u>DA(u)</u> | <u>DA(d)</u> | <u>K</u> | <u>P-ET</u> | <u>ID</u> | <u>Region</u> | <u>Location description</u>         |  |
|----------------------|-------------------------|--------------|--------------|----------|-------------|-----------|---------------|-------------------------------------|--|
| Kaskaskia River      | 132.80                  | 1921.2       | 2066.6       | 0.53     | 10.42       | 1         | 2             | Hickory Creek (EN)                  |  |
|                      | 132.00                  | 2066.6       | 2081.2       | 0.53     | 10.42       | 1         | 2             | Richland Creek (EM9)                |  |
|                      | 125.70                  | 21021        | 2102.1       | 0.53     | 10.42       | 0         | 2             |                                     |  |
|                      | 117.00                  | 2105.6       | 2155.1       | 0.53     | 10.42       | 1         | 2             | Wildcat Ditch (EL4)                 |  |
|                      | 11310                   | 2160.6       | 2356.9       | 0.52     | 10.42       | 1         | 2             | Hurricane Creek (EL)                |  |
|                      | 106.90                  | 2369.5       | 2382.6       | 0.52     | 10.42       | 1         | 2             | Spring Branch (EK1)                 |  |
|                      | 106.80                  | 2382.6       | 2584.9       | 0.51     | 10.44       | 1         | 2             | East Fork Kaskaskia River (EK)      |  |
|                      | 105.60                  | 2604.0       | 2604.0       | 0.51     | 10.44       | 0         | 2             | Burlington Northern RR              |  |
|                      | 104.00                  | 2620.5       | 2620.5       | 0.51     | 10.44       | 0         | 2             |                                     |  |
|                      | 99.90                   | 2651.5       | 2668.7       | 0.50     | 10.44       | 1         | 2             | Coles Creek (EJ5)                   |  |
|                      | 95.20                   | 2690.7       | 2690.7       | 0.50     | 10.44       | 9         | 2             | Cariyle Reservoir                   |  |
|                      | 95.10                   | 2690.7       | 2690.7       | 0.50     | 10.44       | 6         | 2             | USGS Gage 05593000 Cariyle          |  |
|                      | 94.30                   | 2693.4       | 2693.4       | 0.50     | 10.44       | 2         | 2             | Cariyle Discharge                   |  |
|                      | 88.80                   | 2703.5       | 2703.5       | 0.50     | 10.44       | 0         | 2             | ILRT 127                            |  |
|                      | 84.90                   | 2712.7       | 2712.7       | 0.50     | 10.44       | 0         | 2             | IL RT 161 near Posey                |  |
|                      | 77.31                   | 2726.5       | 2726.5       | 0.50     | 10.44       | 0         | 2             | Above Crooked Creek                 |  |
|                      | 77.30                   | 2726.5       | 3194.8       | 0.49     | 10.45       | 1         | 2             | Crooked Creek (EI)                  |  |
|                      | 64.90                   | 3227.6       | 3242.6       | 0.49     | 10.48       | 1         | 2             | Plum Creek (EH2)                    |  |
|                      | 62.41                   | 3245.0       | 3245.0       | 0.49     | 10.48       | 0         | 2             | Above Shoal Creek                   |  |
|                      | 62.40                   | 3245.0       | 4151.5       | 0.50     | 10.32       | 1         | 2             | Shoal Creek (EH)                    |  |
|                      | 60.00                   | 4154.7       | 4330.2       | 0.50     | 10.31       | 1         | 2             | Sugar Creek (EG)                    |  |
|                      | 57.40                   | 4331.4       | 4331.4       | 0.50     | 10.31       | 6         | 2             | USGS Gage 0559410 Venedy Station    |  |
|                      | 5410                    | 4350.6       | 4350.6       | 0.50     | 10.31       | 0         | 2             |                                     |  |
|                      | 48.40                   | 4367.3       | 4454.4       | 0.50     | 10.31       | 1         | 2             | Elkhorn Creek (EF)                  |  |
|                      | 39.40                   | 4470.8       | 4495.8       | 0.50     | 10.31       | 1         | 2             | Jackson Slough-Rayhill Slough (EE4) |  |
|                      | 34.20                   | 4501.8       | 4632.7       | 0.51     | 10.31       | 1         | 2             | Mud Creek (EE)                      |  |
|                      | 31.40                   | 4653.0       | 4653.0       | 0.51     | 10.31       | 0         | 2             |                                     |  |
|                      | 29.80                   | 4654.5       | 5125.5       | 0.54     | 10.26       | 1         | 2             | Silver Creek (ED)                   |  |
|                      | 28.40                   | 5126.0       | 5126.0       | 0.54     | 10.26       | 6         | 2             | USGS Gage 0559500 New Athens        |  |
|                      | 28.20                   | 5126.0       | 5126.0       | 0.54     | 10.26       | 2         | 2             | New Athens Discharge                |  |
|                      | 22.00                   | 5155.7       | 5400.2       | 0.55     | 10.25       | 1         | 2             | Richland Creek (EC)                 |  |
|                      | 20.60                   | 5401.6       | 5444.5       | 0.55     | 10.25       | 1         | 2             | Doza Creek (EB8)                    |  |
|                      | 20.20                   | 5444.6       | 5444.6       | 0.55     | 10.25       | 2         | 2             | Baldwin Lake (net withdrawal)       |  |
|                      | 18.60                   | 5453.6       | 5453.6       | 0.55     | 10.25       | 0         | 2             | ILRT13                              |  |
|                      | 1310                    | 5468.9       | 5557.9       | 0.56     | 10.25       | 1         | 2             | Plum Creek (EB2)                    |  |
|                      | 11.60                   | 5561.8       | 56541        | 0.56     | 10.25       | 1         | 2             | Horse Creek (EB)                    |  |
|                      | 9.00                    | 5659.7       | 5671.9       | 0.56     | 10.25       | 1         | 2             | Camp Creek (EA8)                    |  |
|                      | 4.60                    | 5680.0       | 57241        | 0.56     | 10.25       | 1         | 2             | Ninemile Creek (EA4)                |  |
|                      | 0.70                    | 5738.0       | 5738.0       | 0.56     | 10.25       | 6         | 2             | Kaskaskia Lock and Dam              |  |
|                      | 0.00                    | 5738.0       | 5738.0       | 0.56     | 10.25       | 0         | 2             | At mouth                            |  |
|                      | Ninemile Creek<br>(EA4) | 12.20        | 5.9          | 9.1      | 1.01        | 10.45     | 0             | 2                                   |  |
|                      |                         | 10.00        | 12.8         | 16.2     | 1.03        | 10.45     | 0             | 2                                   |  |
| 5.50                 |                         | 23.5         | 32.2         | 1.07     | 10.42       | 0         | 2             |                                     |  |
| 4.50                 |                         | 32.5         | 39.7         | 1.09     | 10.42       | 0         | 2             | ILRT 3                              |  |
| 0.00                 |                         | 44.1         | 441          | 1.09     | 10.41       | 0         | 2             | At mouth near Ellis Grove           |  |
| Camp Creek<br>(EA8)  | 4.70                    | 5.7          | 5.7          | 1.05     | 10.25       | 0         | 2             |                                     |  |
|                      | 0.00                    | 12.2         | 12.2         | 1.05     | 10.25       | 0         | 2             | At mouth near Evansville            |  |
| Horse Creek<br>(EB)  | 27.00                   | 9.4          | 9.4          | 0.94     | 10.05       | 0         | 2             |                                     |  |
|                      | 20.80                   | 18.9         | 18.9         | 0.94     | 10.05       | 0         | 2             |                                     |  |
|                      | 19.71                   | 22.7         | 22.7         | 0.94     | 10.05       | 0         | 2             |                                     |  |
|                      | 19.70                   | 22.7         | 46.9         | 1.01     | 10.08       | 1         | 2             | Dry Fork (EBR)                      |  |
|                      | 12.10                   | 54.7         | 60.5         | 0.99     | 1011        | 0         | 2             |                                     |  |
|                      | 9.80                    | 66.0         | 66.0         | 0.98     | 10.12       | 0         | 2             | IL RT 3                             |  |
|                      | 7.80                    | 72.5         | 72.5         | 0.97     | 1012        | 0         | 2             |                                     |  |
|                      | 6.10                    | 73.4         | 82.7         | 0.95     | 1014        | 0         | 2             |                                     |  |
|                      | 0.00                    | 92.3         | 92.3         | 0.93     | 1015        | 0         | 2             | At mouth at Evansville              |  |
| Dry Fork<br>(EBR)    | 0.30                    | 18.8         | 24.1         | 1.08     | 1011        | 0         | 2             |                                     |  |
|                      | 0.00                    | 24.2         | 24.2         | 1.08     | 1011        | 0         | 2             |                                     |  |
| Plum Creek<br>(EB2)  | 28.10                   | 4.3          | 5.6          | 0.79     | 10.45       | 0         | 2             |                                     |  |
|                      | 27.60                   | 5.7          | 12.3         | 0.79     | 10.45       | 0         | 2             |                                     |  |
|                      | 26.20                   | 13.0         | 13.0         | 0.79     | 10.45       | 0         | 2             | IL RT 4 (north of Sparta)           |  |
|                      | 24.40                   | 19.4         | 19.4         | 0.79     | 10.45       | 0         | 2             |                                     |  |
|                      | 20.40                   | 29.8         | 38.2         | 0.79     | 10.45       | 0         | 2             |                                     |  |

### Appendix C. Continued

| <u>Stream (code)</u>            | <u>Mileage</u> | <u>DA(u)</u> | <u>DA(d)</u> | <u>K</u> | <u>P-ET</u> | <u>ID</u> | <u>Region</u>     | <u>Location description</u>    |
|---------------------------------|----------------|--------------|--------------|----------|-------------|-----------|-------------------|--------------------------------|
| Plum Creek                      | 19.70          | 38.7         | 38.7         | 0.79     | 10.45       | 0         | 2                 | IL RT 154 (west of Sparta)     |
|                                 | 18.00          | 42.2         | 42.2         | 0.79     | 10.45       | 0         | 2                 |                                |
|                                 | 14.30          | 45.9         | 54.6         | 0.78     | 10.43       | 0         | 2                 |                                |
|                                 | 11.10          | 61.3         | 61.3         | 0.77     | 10.42       | 0         | 2                 |                                |
|                                 | 4.90           | 64.7         | 82.6         | 0.77     | 10.41       | 1         | 2                 | Little Plum Creek (EB2E)       |
|                                 | 0.00           | 89.0         | 89.0         | 0.77     | 10.41       | 0         | 2                 | At mouth near Evansville       |
| Little Plum Creek<br>(EB2E)     | 2.70           | 8.5          | 13.5         | 0.74     | 10.40       | 0         | 2                 |                                |
|                                 | 0.00           | 17.9         | 17.9         | 0.74     | 10.40       | 0         | 2                 |                                |
| Doza Creek<br>(EB8)             | 16.80          | 6.7          | 6.7          | 0.41     | 10.30       | 2         | 2                 | Marissa Discharge              |
|                                 | 13.00          | 11.8         | 17.3         | 0.41     | 10.30       | 0         | 2                 | Illinois Central RR            |
|                                 | 11.30          | 18.9         | 26.6         | 0.41     | 10.30       | 0         | 2                 |                                |
|                                 | 11.00          | 26.8         | 36.3         | 0.41     | 10.30       | 0         | 2                 |                                |
|                                 | 8.80           | 37.1         | 37.1         | 0.41     | 10.30       | 0         | 2                 | USGS Gage 05595230             |
|                                 | 0.00           | 42.9         | 42.9         | 0.41     | 10.29       | 0         | 2                 | At mouth near Lake Baldwin     |
| Richland Creek<br>(EC)          | 36.30          | 7.9          | 7.9          | 1.20     | 9.85        | 0         | 2                 |                                |
|                                 | 32.40          | 16.2         | 18.2         | 1.20     | 9.85        | 2         | 2                 | Swansea Discharge              |
|                                 | 31.30          | 18.6         | 18.6         | 1.20     | 9.86        | 0         | 2                 |                                |
|                                 | 30.70          | 19.8         | 19.8         | 1.20     | 9.86        | 0         | 2                 | ILRT 159                       |
|                                 | 30.10          | 26.2         | 26.2         | 1.19     | 9.87        | 2         | 2                 | Belleville Discharge #1        |
|                                 | 29.40          | 26.5         | 26.5         | 1.19     | 9.87        | 0         | 2                 | US HWY 460                     |
|                                 | 27.20          | 37.2         | 37.2         | 1.17     | 9.88        | 0         | 2                 |                                |
|                                 | 22.60          | 55.3         | 74.7         | 1.12     | 9.90        | 1         | 2                 | Douglas Creek (ECP)            |
|                                 | 22.10          | 74.8         | 80.0         | 1.12     | 9.91        | 1         | 2                 | Richland Creek Tributary ECO   |
|                                 | 18.31          | 94.3         | 94.3         | 1.10     | 9.93        | 0         | 2                 |                                |
|                                 | 18.30          | 94.3         | 121.2        | 1.07     | 9.93        | 1         | 2                 | West Fork Richland Creek (ECM) |
|                                 | 17.30          | 126.6        | 126.6        | 1.05     | 9.94        | 0         | 2                 | USGS Gage 05595200 Hecker      |
|                                 | 8.90           | 140.4        | 218.9        | 0.99     | 9.98        | 1         | 2                 | Prairie DuLong Cr (ECG)        |
| 7.00                            | 220.4          | 240.0        | 0.96         | 9.99     | 1           | 2         | Black Creek (ECE) |                                |
| 0.00                            | 244.5          | 244.5        | 0.96         | 9.99     | 0           | 2         |                   |                                |
| Black Creek<br>(ECE)            | 2.10           | 5.3          | 11.3         | 0.68     | 10.15       | 0         | 2                 |                                |
|                                 | 2.00           | 11.3         | 17.6         | 0.68     | 10.15       | 1         | 2                 | Black Creek tributary ECEH     |
|                                 | 0.00           | 19.6         | 19.6         | 0.68     | 10.15       | 0         | 2                 |                                |
| Black Creek tributary<br>(ECEH) | 3.20           | 0.5          | 0.5          | 0.68     | 10.15       | 2         | 2                 | Red Bud Discharge              |
|                                 | 0.00           | 6.3          | 6.3          | 0.68     | 10.15       | 0         | 2                 |                                |
| Prairie DuLong Cr<br>(ECG)      | 21.50          | 8.5          | 8.5          | 1.15     | 9.95        | 0         | 2                 |                                |
|                                 | 14.50          | 16.2         | 36.1         | 1.14     | 9.95        | 1         | 2                 | Gerhardt Creek (ECGP)          |
|                                 | 12.90          | 39.1         | 42.5         | 1.10     | 9.97        | 0         | 2                 |                                |
|                                 | 7.61           | 50.4         | 50.4         | 1.05     | 9.98        | 0         | 2                 | IL RT 156                      |
|                                 | 7.60           | 50.4         | 65.0         | 1.00     | 10.00       | 1         | 2                 | Rockhouse Creek (ECGI)         |
|                                 | 0.00           | 78.5         | 78.5         | 0.95     | 10.02       | 0         | 2                 | At mouth near Hecker           |
| Rockhouse Creek<br>(ECGI)       | 7.90           | 3.0          | 3.0          | 0.82     | 10.05       | 0         | 2                 | IL RT 3                        |
|                                 | 1.90           | 10.6         | 10.6         | 0.82     | 10.05       | 0         | 2                 |                                |
|                                 | 0.00           | 14.6         | 14.6         | 0.82     | 10.05       | 0         | 2                 |                                |
| Gerhardt Creek<br>(ECGP)        | 2.00           | 9.5          | 12.9         | 1.13     | 9.95        | 0         | 2                 |                                |
|                                 | 0.50           | 14.1         | 19.6         | 1.13     | 9.95        | 0         | 2                 |                                |
|                                 | 0.00           | 19.9         | 19.9         | 1.13     | 9.95        | 0         | 2                 |                                |
| West Fk Richland Cr<br>(ECM)    | 14.70          | 6.1          | 6.1          | 1.08     | 9.90        | 0         | 2                 |                                |
|                                 | 11.70          | 8.5          | 8.5          | 1.08     | 9.90        | 0         | 2                 | ILRT 163                       |
|                                 | 10.60          | 8.9          | 12.0         | 1.08     | 9.90        | 0         | 2                 |                                |
|                                 | 8.40           | 15.7         | 15.7         | 1.08     | 9.90        | 0         | 2                 | USGS Gage 05595190 Floraville  |
|                                 | 0.00           | 26.9         | 26.9         | 0.98     | 9.94        | 0         | 2                 | At mouth near Hecker           |
| Richland Cr tributary<br>(ECO)  | 4.30           | 0.6          | 0.6          | 0.71     | 10.05       | 2         | 2                 | Freeburg (West) Discharge      |
|                                 | 0.00           | 5.2          | 5.2          | 0.71     | 10.05       | 0         | 2                 |                                |
| Douglas Creek<br>(ECP)          | 9.90           | 1.5          | 2.7          | 1.10     | 9.90        | 1         | 2                 | Douglas Cr Tributary ECPU      |
|                                 | 5.80           | 9.4          | 10.4         | 1.10     | 9.90        | 0         | 2                 |                                |
|                                 | 1.20           | 18.9         | 18.9         | 1.10     | 9.90        | 2         | 2                 | Smithton Discharge             |
|                                 | 0.00           | 19.4         | 19.4         | 1.10     | 9.90        | 0         | 2                 |                                |

### Appendix C. Continued

| <u>Stream (code)</u>        | <u>Mileage</u>   | <u>DA(u)</u>  | <u>DA(d)</u>  | <u>K</u>   | <u>P-ET</u>  | <u>ID</u>  | <u>Region</u>   | <u>Location description</u>  |
|-----------------------------|--|---|---|--|--|--|---|--|
| Douglas Cr tributary (ECPU) | 1.30<br>0.00   | 0.2<br>1.2  | 0.2<br>1.2  | 1.10<br>1.10   | 9.90<br>9.90   | 2<br>0   | 2<br>2  | Millstadt Discharge  |
| Silver Creek (ED)           | 82.40<br>81.20<br>78.30<br>76.50<br>69.60<br>68.70<br>65.90<br>61.20<br>5610<br>49.80<br>47.30<br>45.40<br>43.40<br>41.10<br>39.30<br>38.70<br>37.70<br>34.00<br>33.40<br>29.30<br>25.10<br>20.80<br>18.40<br>15.90<br>11.90<br>9.40<br>8.70<br>0.00 | 3.4<br>10.1<br>15.5<br>22.2<br>44.0<br>61.0<br>66.2<br>85.0<br>112.1<br>117.7<br>132.8<br>150.4<br>154.0<br>2541<br>267.0<br>279.0<br>281.0<br>307.4<br>319.3<br>323.7<br>380.0<br>397.5<br>4011<br>436.2<br>445.6<br>453.0<br>457.4<br>471.0 | 81<br>101<br>19.8<br>32.3<br>55.9<br>61.0<br>75.1<br>94.4<br>112.1<br>126.6<br>146.9<br>150.4<br>250.7<br>264.0<br>278.8<br>279.0<br>297.0<br>318.9<br>319.3<br>373.6<br>380.0<br>397.5<br>434.7<br>442.6<br>451.5<br>456.6<br>457.4<br>471.0 | 0.66<br>0.66<br>0.66<br>0.64<br>0.67<br>0.67<br>0.67<br>0.67<br>0.69<br>0.72<br>0.75<br>0.77<br>0.72<br>0.73<br>0.75<br>0.75<br>0.78<br>0.80<br>0.80<br>0.80<br>0.81<br>0.83<br>0.83<br>0.84<br>0.84<br>0.84<br>0.85 | 9.45<br>9.45<br>9.45<br>9.45<br>9.47<br>9.48<br>9.50<br>9.51<br>9.53<br>9.55<br>9.57<br>9.57<br>9.64<br>9.65<br>9.65<br>9.65<br>9.66<br>9.68<br>9.68<br>9.72<br>9.72<br>9.73<br>9.75<br>9.76<br>9.77<br>9.77<br>9.77<br>9.78 | 2<br>0<br>0<br>1<br>1<br>0<br>0<br>0<br>0<br>1<br>1<br>9<br>1<br>1<br>1<br>0<br>1<br>1<br>0<br>0<br>1<br>2<br>0<br>1<br>1<br>0<br>1<br>1<br>0<br>0 | 2<br>2<br>2<br>2<br>2<br>2<br>2<br>2<br>2<br>2<br>2<br>2<br>2<br>2<br>2<br>2<br>2<br>2<br>2<br>2<br>2<br>2<br>2<br>2<br>2<br>2<br>2<br>2<br>2<br>2<br>2 | Millstadt Discharge<br>Madison-Macoupin County Line<br>Silver Cr Tributary EDX<br>Silver Cr Tributary EDV<br>IL RT 140<br>IL RT 143<br>Silver Cr Tributary EDQ<br>Wendell Branch (EDP)<br>USGS Gage 05594450 Troy<br>East Fork (EDO)<br>Lake Fork (EDN)<br>Mill Creek (EDM)<br>St. Clair-Madison County Line<br>Ogles Creek (EDL)<br>Engle Creek (EDK)<br>US HWY 50 at Lebanon<br>Little Silver Creek (EDJ)<br>Scott AFB Discharge<br>IL RT 177 near Mascoutah<br>Loop Creek (EDG)<br>Silver Cr Tributary EDF<br>At Heberers Branch<br>Jacks Run (EDD)<br>USGS Gage 05594800 Freeburg<br>At mouth near New Athens<br>Freeburg (East) Discharge<br>Mascoutah Discharge<br>IL RT 158<br>IL RT 4<br>At mouth near Lebanon<br>At mouth at Lebanon<br>OTallon Discharge<br>Caseyville Discharge<br>At mouth near Lebanon<br>At mouth at Lebanon |
| Jack Run (EDD)              | 1.70<br>0.00   | 2.8<br>3.6  | 2.8<br>3.6  | 0.85<br>0.85   | 9.90<br>9.90   | 2<br>0   | 2<br>2  | Freeburg (East) Discharge  |
| Silver Cr Tributary (EDF)   | 2.80<br>0.00   | 1.3<br>6.4  | 1.3<br>6.4  | 0.89<br>0.89   | 10.05<br>10.05   | 2<br>0   | 2<br>2  | Mascoutah Discharge  |
| Loop Creek (EDG)            | 8.00<br>4.70<br>2.70<br>0.60<br>0.00   | 4.5<br>10.0<br>18.1<br>26.8<br>33.6   | 4.5<br>161<br>181<br>33.5<br>33.6   | 1.17<br>1.17<br>1.17<br>1.13<br>1.13   | 9.95<br>9.95<br>9.95<br>9.97<br>9.97   | 0<br>0<br>0<br>0<br>0  | 2<br>2<br>2<br>2<br>2   | IL RT 158  |
| Little Silver Creek (EDJ)   | 9.70<br>5.21<br>5.20<br>3.40<br>1.80<br>1.60<br>0.00   | 5.5<br>17.9<br>17.9<br>32.7<br>35.4<br>35.4<br>49.9   | 7.8<br>17.9<br>30.5<br>32.7<br>35.4<br>43.3<br>49.9   | 0.81<br>0.81<br>0.76<br>0.76<br>0.76<br>0.77<br>0.77   | 9.90<br>9.90<br>9.94<br>9.96<br>9.96<br>9.96<br>9.97   | 0<br>0<br>1<br>2<br>0<br>0<br>0  | 2<br>2<br>2<br>2<br>2<br>2<br>2   | At mouth near Lebanon<br>East Branch (EDJJ)<br>Lebanon Discharge<br>IL RT 4<br>At mouth near Lebanon   |
| East Branch (EDJJ)          | 3.10<br>0.00   | 6.6<br>12.6   | 9.9<br>12.6   | 0.69<br>0.69   | 10.00<br>10.00   | 0<br>0   | 2<br>2  | At mouth at Lebanon  |
| Engle Creek (EDK)           | 5.40<br>0.90<br>0.00   | 1.4<br>7.3<br>11.5  | 1.4<br>11.2<br>11.5   | 1.19<br>1.19<br>1.19   | 9.85<br>9.85<br>9.85   | 2<br>0<br>0  | 2<br>2<br>2   | OTallon Discharge  |
| Ogles Creek (EDL)           | 8.70<br>4.90<br>0.00   | 2.8<br>9.5<br>16.0  | 2.8<br>9.5<br>16.0  | 1.18<br>1.18<br>1.18   | 9.80<br>9.80<br>9.80   | 2<br>0<br>0  | 2<br>2<br>2   | Caseyville Discharge   |
| Mill Creek (EDM)            | 4.10<br>1.70<br>0.00   | 4.5<br>8.7<br>11.8  | 7.1<br>10.9<br>11.8   | 1.19<br>1.19<br>1.19   | 9.75<br>9.75<br>9.75   | 0<br>0<br>0  | 2<br>2<br>2   | At mouth near Lebanon<br>At mouth at Lebanon   |

**Appendix C. Continued**

| <u>Stream (code)</u> | <u>Mileage</u> | <u>DA(u)</u> | <u>DA(d)</u> | <u>K</u> | <u>P-ET</u> | <u>ID</u> | <u>Region</u> | <u>Location description</u>     |
|----------------------|----------------|--------------|--------------|----------|-------------|-----------|---------------|---------------------------------|
| Lake Fork            | 1.90           | 5.6          | 8.7          | 0.81     | 9.85        | 0         | 2             |                                 |
| (EDN)                | 0.00           | 9.9          | 9.9          | 0.81     | 9.85        | 0         | 2             |                                 |
| East Fork            | 26.90          | 2.0          | 2.0          | 0.32     | 9.75        | 0         | 2             | IL RT 140                       |
| (EDO)                | 22.61          | 9.2          | 9.2          | 0.32     | 9.75        | 0         | 2             |                                 |
|                      | 22.60          | 9.2          | 29.4         | 0.35     | 9.75        | 1         | 2             | Little Silver Creek (EDOU)      |
|                      | 19.60          | 39.2         | 39.2         | 0.40     | 9.76        | 0         | 2             | IL RT 160 at Grantfork          |
|                      | 14.51          | 47.4         | 47.4         | 0.44     | 9.77        | 3         | 2             | Highland Withdrawal             |
|                      | 14.50          | 47.4         | 47.4         | 0.44     | 9.77        | 9         | 2             | Highland Silver Lake Dam        |
|                      | 8.11           | 57.4         | 57.4         | 0.51     | 9.78        | 0         | 2             |                                 |
|                      | 8.10           | 57.4         | 87.8         | 0.56     | 9.77        | 1         | 2             | Sugar Creek (EDOH)              |
|                      | 3.20           | 93.4         | 93.4         | 0.59     | 9.77        | 0         | 2             | US HWY 40                       |
|                      | 0.00           | 96.6         | 96.6         | 0.61     | 9.77        | 0         | 2             |                                 |
| Sugar Creek          | 12.70          | 61           | 61           | 0.66     | 9.75        | 0         | 2             |                                 |
| (EDOH)               | 9.60           | 10.4         | 10.4         | 0.66     | 9.75        | 0         | 2             |                                 |
|                      | 7.20           | 14.0         | 21.4         | 0.66     | 9.75        | 0         | 2             |                                 |
|                      | 5.10           | 26.2         | 26.2         | 0.66     | 9.75        | 0         | 2             | IL RT 143                       |
|                      | 0.00           | 30.4         | 30.4         | 0.66     | 9.75        | 0         | 2             |                                 |
| Little Silver Creek  | 9.50           | 2.6          | 2.6          | 0.36     | 9.75        | 0         | 2             |                                 |
| (EDOU)               | 4.90           | 7.6          | 7.6          | 0.36     | 9.75        | 0         | 2             | IL RT 140                       |
|                      | 4.30           | 7.8          | 10.6         | 0.36     | 9.75        | 0         | 2             |                                 |
|                      | 2.50           | 14.9         | 14.9         | 0.36     | 9.75        | 0         | 2             |                                 |
|                      | 0.00           | 20.2         | 20.2         | 0.36     | 9.75        | 0         | 2             |                                 |
| Wendell Branch       | 4.00           | 6.3          | 6.3          | 1.20     | 9.70        | 0         | 2             |                                 |
| (EDP)                | 1.90           | 8.3          | 12.8         | 1.20     | 9.70        | 1         | 2             | Wendell Br Tributary EDPF       |
|                      | 0.00           | 14.1         | 14.1         | 1.20     | 9.70        | 0         | 2             |                                 |
| Wendell Br Tributary | 2.10           | 1.7          | 1.7          | 1.20     | 9.70        | 2         | 2             | Troy Discharge                  |
| (EDPF)               | 0.00           | 5.3          | 5.3          | 1.20     | 9.70        | 0         | 2             |                                 |
| Silver Cr Tributary  | 3.30           | 2.2          | 2.2          | 0.88     | 9.75        | 2         | 2             | Marine Discharge                |
| (EDQ)                | 0.00           | 8.9          | 8.9          | 0.88     | 9.75        | 0         | 2             |                                 |
| Silver Cr Tributary  | 5.20           | 31           | 3.1          | 0.69     | 9.45        | 2         | 2             | Livingston Discharge            |
| (EDV)                | 1.70           | 8.8          | 8.8          | 0.69     | 9.45        | 0         | 2             |                                 |
|                      | 0.00           | 11.9         | 11.9         | 0.69     | 9.45        | 0         | 2             |                                 |
| Silver Cr Tributary  | 1.50           | 5.6          | 9.3          | 0.59     | 9.45        | 0         | 2             |                                 |
| (EDX)                | 0.00           | 101          | 101          | 0.59     | 9.45        | 0         | 2             |                                 |
| Mud Creek            | 32.90          | 3.6          | 3.6          | 0.65     | 10.55       | 0         | 2             |                                 |
| (EE)                 | 30.30          | 9.7          | 9.7          | 0.65     | 10.55       | 0         | 2             |                                 |
|                      | 26.70          | 15.0         | 15.0         | 0.65     | 10.55       | 0         | 2             |                                 |
|                      | 24.50          | 18.2         | 18.2         | 0.66     | 10.54       | 0         | 2             | IL RT 153 near Coulterville     |
|                      | 23.20          | 19.1         | 28.8         | 0.72     | 10.50       | 0         | 2             |                                 |
|                      | 20.80          | 33.2         | 45.6         | 0.74     | 10.49       | 1         | 2             | South Fork (EEP)                |
|                      | 15.70          | 60.2         | 60.2         | 0.76     | 10.48       | 0         | 2             | St Clair-Washington County Line |
|                      | 13.30          | 70.6         | 70.6         | 0.75     | 10.47       | 0         | 2             | USGS Gage 05594330 Marissa      |
|                      | 8.90           | 81.6         | 81.6         | 0.74     | 10.45       | 0         | 2             |                                 |
|                      | 0.40           | 93.5         | 130.8        | 0.60     | 10.39       | 1         | 2             | Little Mud Cr (EEA)             |
|                      | 0.00           | 130.9        | 130.9        | 0.60     | 10.39       | 0         | 2             |                                 |
| Little Mud Creek     | 12.20          | 4.9          | 4.9          | 0.39     | 10.35       | 0         | 2             |                                 |
| (EEA)                | 9.90           | 11.5         | 11.5         | 0.39     | 10.35       | 0         | 2             |                                 |
|                      | 6.80           | 18.6         | 18.6         | 0.39     | 10.35       | 0         | 2             | IL RT 4                         |
|                      | 4.00           | 21.2         | 28.6         | 0.44     | 10.32       | 0         | 2             |                                 |
|                      | 0.00           | 37.3         | 37.3         | 0.49     | 10.30       | 0         | 2             | At mouth near Fayetteville      |
| South Fork           | 5.50           | 6.6          | 6.6          | 0.64     | 10.50       | 0         | 2             | IL RT 153                       |
| (EEP)                | 0.00           | 12.4         | 12.4         | 0.64     | 10.50       | 0         | 2             |                                 |
| Jackson Slough-      | 10.70          | 3.7          | 3.7          | 0.64     | 1015        | 2         | 2             | New Baden Discharge             |
| Rayhill Slough       | 7.10           | 7.7          | 7.7          | 0.64     | 1015        | 0         | 2             | IL RT 15                        |
| (EE4)                | 4.00           | 12.4         | 21.5         | 0.64     | 1015        | 0         | 2             |                                 |
|                      | 0.00           | 25.0         | 25.0         | 0.64     | 1015        | 0         | 2             |                                 |

### Appendix C. Continued

| <u>Stream (code)</u>                     | <u>Mileage</u> | <u>DA(u)</u> | <u>DA(d)</u> | <u>K</u> | <u>P-ET</u> | <u>ID</u> | <u>Region</u>     | <u>Location description</u>      |
|--|----------------|--------------|--------------|----------|-------------|-----------|-------------------|----------------------------------|
| Elkhora Creek<br>(EF)                    | 27.20          | 3.9          | 3.9          | 0.33     | 10.55       | 0         | 2                 |                                  |
|  | 24.80          | 11.8         | 11.8         | 0.33     | 10.55       | 0         | 2                 |                                  |
|  | 19.80          | 20.6         | 20.6         | 0.48     | 10.53       | 0         | 2                 |                                  |
|  | 16.60          | 27.7         | 43.4         | 0.61     | 10.51       | 1         | 2                 | Williams Creek (EFO)             |
|  | 12.70          | 54.2         | 54.2         | 0.61     | 10.50       | 0         | 2                 | IL RT 15                         |
|  | 12.00          | 62.1         | 67.4         | 0.62     | 10.49       | 0         | 2                 |                                  |
|  | 6.80           | 77.9         | 77.9         | 0.62     | 10.48       | 0         | 2                 |                                  |
|  | 0.00           | 87.1         | 87.1         | 0.62     | 10.46       | 0         | 2                 |                                  |
| Williams Creek<br>(EFO)                  | 9.10           | 1.9          | 1.9          | 0.64     | 10.50       | 0         | 2                 |                                  |
|  | 4.00           | 7.1          | 13.2         | 0.64     | 10.50       | 0         | 2                 |                                  |
|  | 0.00           | 15.7         | 15.7         | 0.64     | 10.50       | 0         | 2                 |                                  |
| Sugar Creek<br>(EG)                      | 38.20          | 6.0          | 6.0          | 0.59     | 9.90        | 0         | 2                 | Interstate HWY 70                |
|  | 36.50          | 10.1         | 10.1         | 0.59     | 9.90        | 0         | 2                 | IL RT 143                        |
|  | 33.80          | 14.0         | 24.8         | 0.62     | 9.88        | 1         | 2                 | Sugar Cr Tributary EGV           |
|  | 29.40          | 33.6         | 40.6         | 0.62     | 9.91        | 1         | 2                 | Sugar Cr Tributary EGS           |
|  | 28.80          | 41.2         | 49.5         | 0.62     | 9.92        | 0         | 2                 | At Buckeye Branch                |
|  | 23.80          | 59.0         | 76.3         | 0.60     | 9.95        | 1         | 2                 | Spanker Branch (EGP)             |
|  | 21.00          | 79.7         | 90.1         | 0.61     | 9.96        | 1         | 2                 | Sugar Cr Tributary EGN           |
|  | 18.90          | 94.5         | 94.5         | 0.61     | 9.96        | 0         | 2                 | US HWY 50                        |
|  | 16.80          | 96.4         | 104.3        | 0.62     | 9.98        | 1         | 2                 | Sugar Cr Tributary EGL           |
|  | 10.30          | 111.6        | 123.4        | 0.61     | 10.00       | 0         | 2                 |                                  |
|  | 9.20           | 124.0        | 124.0        | 0.61     | 10.00       | 0         | 2                 | USGS Gage 05594090 Albers        |
|  | 8.90           | 124.0        | 146.3        | 0.59     | 10.02       | 1         | 2                 | Lake Branch (EGG)                |
|  | 7.80           | 146.6        | 159.8        | 0.58     | 10.04       | 1         | 2                 | Grassy Branch (EGF)              |
|  | 0.90           | 168.8        | 174.4        | 0.60     | 10.05       | 0         | 2                 | At Sycamore Drainage Ditch       |
|  | 0.00           | 175.5        | 175.5        | 0.60     | 10.05       | 0         | 2                 |                                  |
| Grassy Branch<br>(EGF)                   | 4.00           | 6.8          | 6.8          | 0.44     | 10.20       | 0         | 2                 |                                  |
|  | 2.60           | 9.3          | 9.3          | 0.44     | 10.20       | 0         | 2                 | IL RT 161                        |
|  | 1.10           | 11.5         | 11.5         | 0.44     | 10.20       | 0         | 2                 | Albers Discharge (not included)  |
|  | 0.00           | 13.2         | 13.2         | 0.44     | 10.20       | 0         | 2                 |                                  |
| Lake Branch<br>(EGG)                     | 9.10           | 8.1          | 8.1          | 0.38     | 10.15       | 0         | 2                 |                                  |
|  | 7.30           | 11.1         | 11.1         | 0.38     | 10.15       | 0         | 2                 | US HWY 50                        |
|  | 6.20           | 15.7         | 15.7         | 0.44     | 10.15       | 0         | 2                 | Aviston Discharge (not included) |
|  | 0.00           | 22.3         | 22.3         | 0.48     | 10.15       | 0         | 2                 |                                  |
| Sugar Cr Tributary<br>(EGL)              | 2.80           | 2.8          | 2.8          | 0.68     | 10.10       | 2         | 2                 | Trenton Discharge                |
|  | 0.00           | 7.9          | 7.9          | 0.68     | 10.10       | 0         | 2                 |                                  |
| Sugar Cr Tributary<br>(EGN)              | 4.50           | 4.5          | 4.5          | 0.62     | 10.00       | 0         | 2                 | IL RT 160                        |
|  | 0.00           | 10.4         | 10.4         | 0.62     | 10.00       | 0         | 2                 |                                  |
| Spanker Branch<br>(EGP)                  | 4.10           | 6.5          | 8.8          | 0.51     | 10.05       | 0         | 2                 |                                  |
|  | 0.00           | 17.3         | 17.3         | 0.51     | 10.05       | 0         | 2                 |                                  |
| Sugar Cr Tributary<br>(EGS)              | 1.70           | 5.7          | 5.7          | 0.62     | 9.95        | 2         | 2                 | Highland Discharge               |
|  | 0.00           | 7.0          | 7.0          | 0.62     | 9.95        | 0         | 2                 |                                  |
| Sugar Cr Tributary<br>(EGV)              | 3.10           | 5.9          | 5.9          | 0.65     | 9.85        | 0         | 2                 |                                  |
|  | 0.00           | 10.8         | 10.8         | 0.65     | 9.85        | 0         | 2                 |                                  |
| Shoal Creek-<br>West Fk Shoal Cr<br>(EH) | 105.40         | 5.5          | 5.5          | 0.40     | 9.10        | 0         | 2                 |                                  |
|  | 104.80         | 10.8         | 10.8         | 0.40     | 9.10        | 0         | 2                 |                                  |
|  | 103.10         | 16.3         | 16.3         | 0.42     | 9.12        | 2         | 2                 | Raymond Discharge                |
|  | 100.70         | 20.5         | 28.5         | 0.45     | 9.16        | 0         | 2                 |                                  |
|  | 98.81          | 30.3         | 30.3         | 0.46     | 9.16        | 0         | 2                 |                                  |
|  | 98.80          | 30.3         | 53.6         | 0.43     | 9.24        | 1         | 2                 | Bluegrass Creek (EHY)            |
|  | 97.21          | 55.7         | 55.7         | 0.43     | 9.24        | 0         | 2                 |                                  |
|  | 97.20          | 55.7         | 93.2         | 0.48     | 9.20        | 1         | 2                 | Threemile Branch (EHX)           |
|  | 91.61          | 109.0        | 109.0        | 0.50     | 9.21        | 3         | 2                 | Litchfield Withdrawal            |
|  | 91.60          | 109.0        | 109.0        | 0.50     | 9.21        | 9         | 2                 | Lake Lou Yaeger Dam              |
|  | 89.60          | 110.8        | 116.1        | 0.52     | 9.22        | 1         | 2                 | West Fk Tributary EHV5           |
|  | 86.90          | 120.6        | 139.2        | 0.53     | 9.25        | 1         | 2                 | Brush Creek (EHV)                |
|  | 85.90          | 139.8        | 149.7        | 0.54     | 9.26        | 0         | 2                 | At Walton Lake outlet            |
| 81.01                                    | 157.7          | 157.7        | 0.56         | 9.27     | 0           | 2         | Above Middle Fork |                                  |

**Appendix C. Continued**

| <u>Stream (code)</u>       | <u>Mileage</u> | <u>DA(u)</u> | <u>DA(d)</u> | <u>K</u> | <u>P-ET</u> | <u>ID</u> | <u>Region</u> | <u>Location description</u> |
|----------------------------|----------------|--------------|--------------|----------|-------------|-----------|---------------|-----------------------------|
|                            | 81.00          | 157.7        | 272.7        | 0.57     | 9.40        | 1         | 2             | Middle Fork Shoal Cr (EHT)  |
|                            | 77.00          | 285.3        | 330.7        | 0.57     | 9.41        | 1         | 2             | Lake Fork (EHS)             |
|                            | 75.70          | 332.0        | 332.0        | 0.57     | 9.41        | 0         | 2             | Bond-Montgomery County Line |
|                            | 74.20          | 333.6        | 353.2        | 0.58     | 9.43        | 1         | 2             | Bearcat Creek (EHR4)        |
|                            | 72.10          | 355.5        | 365.8        | 0.58     | 9.44        | 1         | 2             | Yankee Creek (EHR)          |
|                            | 66.10          | 370.9        | 370.9        | 0.58     | 9.44        | 0         | 2             |                             |
|                            | 61.90          | 374.8        | 420.6        | 0.59     | 9.47        | 1         | 2             | Dry Fork (EHP)              |
|                            | 58.40          | 425.2        | 439.7        | 0.59     | 9.49        | 1         | 2             | Dorris Creek (EHO)          |
|                            | 56.71          | 448.1        | 448.1        | 0.59     | 9.50        | 0         | 2             | IL RT 140                   |
|                            | 56.70          | 448.1        | 460.2        | 0.60     | 9.51        | 1         | 2             | Indian Creek (EHN)          |
|                            | 50.10          | 471.8        | 471.8        | 0.60     | 9.52        | 0         | 2             | US HWY 40 near Pocahontas   |
|                            | 49.50          | 472.0        | 654.7        | 0.58     | 9.61        | 1         | 2             | East Fork Shoal Cr (EHL)    |
|                            | 43.00          | 672.1        | 672.1        | 0.58     | 9.62        | 0         | 2             | IL RT 143                   |
|                            | 39.10          | 676.9        | 694.1        | 0.58     | 9.63        | 1         | 2             | Locust Fork (EHJ)           |
|                            | 32.70          | 707.2        | 707.2        | 0.58     | 9.64        | 0         | 2             |                             |
|                            | 26.40          | 721.0        | 721.0        | 0.58     | 9.65        | 0         | 2             |                             |
|                            | 21.31          | 733.1        | 733.1        | 0.58     | 9.66        | 3         | 2             | Breese Withdrawal           |
|                            | 21.30          | 733.1        | 733.1        | 0.58     | 9.66        | 6         | 2             | USGS Gage 05594000 Breese   |
|                            | 18.70          | 736.4        | 739.8        | 0.58     | 9.67        | 1         | 2             | Shoal Cr Tributary EHE      |
|                            | 13.31          | 741.2        | 741.2        | 0.58     | 9.67        | 0         | 2             | Above Beaver Creek          |
|                            | 13.30          | 741.2        | 885.2        | 0.55     | 9.76        | 1         | 2             | Beaver Creek (EHD)          |
|                            | 10.40          | 888.3        | 888.3        | 0.55     | 9.76        | 0         | 2             | IL RT 161                   |
|                            | 8.20           | 891.6        | 891.6        | 0.55     | 9.76        | 2         | 2             | Germantown Discharge        |
|                            | 6.90           | 893.1        | 893.1        | 0.55     | 9.76        | 0         | 2             |                             |
|                            | 0.00           | 906.5        | 906.5        | 0.55     | 9.77        | 0         | 2             |                             |
| Beaver Creek (EHD)         | 40.40          | 1.6          | 5.4          | 0.23     | 10.05       | 0         | 2             |                             |
|                            | 38.50          | 10.6         | 10.6         | 0.23     | 10.05       | 0         | 2             |                             |
|                            | 34.20          | 16.5         | 16.5         | 0.23     | 10.05       | 0         | 2             |                             |
|                            | 28.01          | 32.0         | 32.0         | 0.32     | 10.05       | 0         | 2             | Above Little Beaver Creek   |
|                            | 28.00          | 32.0         | 45.2         | 0.32     | 10.08       | 1         | 2             | Little Beaver Creek (EHDR)  |
|                            | 25.80          | 47.6         | 47.6         | 0.32     | 10.08       | 0         | 2             | IL RT 143                   |
|                            | 22.10          | 54.6         | 54.6         | 0.32     | 10.08       | 0         | 2             | Clinton-Bond County Line    |
|                            | 20.60          | 60.0         | 69.0         | 0.32     | 10.08       | 0         | 2             |                             |
|                            | 15.91          | 74.4         | 74.4         | 0.35     | 10.11       | 0         | 2             | Above Flat Branch           |
|                            | 15.90          | 74.4         | 99.4         | 0.32     | 10.15       | 1         | 2             | Flat Branch (EHDK)          |
|                            | 13.30          | 109.6        | 109.6        | 0.32     | 10.16       | 0         | 2             |                             |
|                            | 8.40           | 122.7        | 122.7        | 0.33     | 10.17       | 0         | 2             |                             |
|                            | 6.50           | 129.7        | 129.7        | 0.33     | 10.18       | 0         | 2             | US HWY 50 near Beckemeyer   |
|                            | 0.00           | 144.0        | 144.0        | 0.34     | 10.20       | 0         | 2             |                             |
| Flat Branch (EHDK)         | 8.20           | 5.8          | 5.8          | 0.23     | 10.25       | 0         | 2             |                             |
|                            | 4.10           | 13.1         | 13.1         | 0.23     | 10.25       | 0         | 2             | IL RT 127                   |
|                            | 1.40           | 16.1         | 21.6         | 0.23     | 10.25       | 0         | 2             |                             |
|                            | 0.00           | 25.0         | 25.0         | 0.23     | 10.25       | 0         | 2             |                             |
| Little Beaver Creek (EHDR) | 6.00           | 3.1          | 3.1          | 0.31     | 10.15       | 0         | 2             |                             |
|                            | 0.00           | 13.2         | 13.2         | 0.31     | 10.15       | 0         | 2             |                             |
| Shoal Cr Tributary (EHE)   | 1.80           | 0.6          | 0.6          | 0.76     | 10.25       | 2         | 2             | Breese Discharge            |
|                            | 0.00           | 3.4          | 3.4          | 0.76     | 10.25       | 0         | 2             |                             |
| Locust Fork (EHJ)          | 5.00           | 5.5          | 5.5          | 0.32     | 10.00       | 0         | 2             |                             |
|                            | 2.30           | 10.8         | 15.9         | 0.32     | 10.00       | 0         | 2             |                             |
|                            | 0.00           | 17.2         | 17.2         | 0.32     | 10.00       | 0         | 2             |                             |
| East Fork Shoal Cr (EHL)   | 57.10          | 3.8          | 3.8          | 0.34     | 9.70        | 0         | 2             |                             |
|                            | 54.70          | 10.3         | 10.3         | 0.34     | 9.70        | 2         | 2             | Nokomis Discharge           |
|                            | 53.10          | 16.5         | 16.5         | 0.34     | 9.70        | 0         | 2             |                             |
|                            | 51.10          | 22.2         | 22.2         | 0.35     | 9.70        | 2         | 2             | Witt Discharge              |
|                            | 45.80          | 36.4         | 36.4         | 0.37     | 9.70        | 0         | 2             |                             |
|                            | 39.40          | 56.0         | 56.0         | 0.42     | 9.72        | 6         | 2             | USGS Gage 05593900 Cofleen  |
|                            | 33.71          | 62.4         | 62.4         | 0.46     | 9.73        | 0         | 2             |                             |
|                            | 33.70          | 62.4         | 70.8         | 0.45     | 9.75        | 0         | 2             |                             |
|                            | 31.90          | 78.5         | 78.5         | 0.48     | 9.76        | 2         | 2             | Coffeen Discharge           |
|                            | 27.50          | 83.3         | 101.1        | 0.50     | 9.78        | 1         | 2             | McDavid Branch (EHLM)       |
|                            | 22.30          | 112.6        | 112.6        | 0.51     | 9.79        | 0         | 2             |                             |
|                            | 16.40          | 119.2        | 130.0        | 0.52     | 9.80        | 0         | 2             |                             |

**Appendix C. Continued**

| <u>Stream (code)</u>        | <u>Mileage</u> | <u>DA(u)</u> | <u>DA(d)</u> | <u>K</u> | <u>P-ET</u> | <u>ID</u> | <u>Region</u> | <u>Location description</u> |
|-----------------------------|----------------|--------------|--------------|----------|-------------|-----------|---------------|-----------------------------|
| East Fork Shoal Cr          | 14.61          | 131.1        | 131.1        | 0.52     | 9.80        | 0         | 2             |                             |
|                             | 14.60          | 131.1        | 166.7        | 0.48     | 9.84        | 1         | 2             | Kingsbury Branch (EHLG)     |
|                             | 8.50           | 170.3        | 170.3        | 0.48     | 9.84        | 2         | 2             | Greenville Discharge        |
|                             | 0.00           | 182.7        | 182.7        | 0.51     | 9.85        | 0         | 2             |                             |
| Kingsbury Branch<br>(EHLG)  | 5.90           | 7.3          | 7.3          | 0.28     | 10.05       | 0         | 2             |                             |
|                             | 4.21           | 14.3         | 14.3         | 0.28     | 10.05       | 0         | 2             |                             |
|                             | 4.20           | 14.3         | 26.8         | 0.30     | 10.00       | 1         | 2             | Dry Branch (EHLGJ)          |
|                             | 1.31           | 34.8         | 34.8         | 0.30     | 10.01       | 3         | 2             | Greenville Withdrawal       |
|                             | 1.30           | 34.8         | 34.8         | 0.30     | 10.01       | 9         | 2             | Governor Bond Lake Dam      |
|                             | 0.00           | 35.6         | 35.6         | 0.30     | 10.01       | 0         | 2             |                             |
| Dry Branch<br>(EHLGJ)       | 4.80           | 5.3          | 5.3          | 0.33     | 9.95        | 0         | 2             |                             |
|                             | 0.00           | 12.5         | 12.5         | 0.33     | 9.95        | 0         | 2             |                             |
| McDavid Branch<br>(EHLM)    | 5.60           | 4.8          | 4.8          | 0.48     | 9.80        | 0         | 2             |                             |
|                             | 3.30           | 9.8          | 9.8          | 0.48     | 9.80        | 0         | 2             |                             |
|                             | 0.30           | 17.8         | 17.8         | 0.48     | 9.80        | 9         | 2             | Coffeen Dam                 |
|                             | 0.00           | 17.8         | 17.8         | 0.48     | 9.80        | 0         | 2             |                             |
| Indian Creek<br>(EHN)       | 3.60           | 5.5          | 5.5          | 0.68     | 9.90        | 0         | 2             |                             |
|                             | 0.00           | 12.1         | 12.1         | 0.68     | 9.90        | 0         | 2             |                             |
| Dorris Creek<br>(EHO)       | 5.30           | 8.3          | 8.3          | 0.63     | 9.85        | 0         | 2             |                             |
|                             | 0.00           | 14.5         | 14.5         | 0.63     | 9.85        | 0         | 2             |                             |
| Dry Fork<br>(EHP)           | 13.00          | 2.8          | 2.8          | 0.45     | 9.50        | 0         | 2             |                             |
|                             | 9.80           | 5.4          | 12.6         | 0.45     | 9.50        | 0         | 2             |                             |
|                             | 5.60           | 19.4         | 22.9         | 0.55     | 9.57        | 0         | 2             |                             |
|                             | 0.80           | 29.9         | 45.6         | 0.56     | 9.63        | 1         | 2             | Little Dry Fork (EHPB)      |
|                             | 0.00           | 45.8         | 45.8         | 0.56     | 9.63        | 0         | 2             |                             |
| Little Dry Fork<br>(EHPB)   | 6.40           | 4.3          | 4.3          | 0.55     | 9.70        | 0         | 2             |                             |
|                             | 0.00           | 15.7         | 15.7         | 0.55     | 9.70        | 0         | 2             |                             |
| Yankee Creek<br>(EHR)       | 3.00           | 3.6          | 3.6          | 0.61     | 9.75        | 0         | 2             |                             |
|                             | 0.00           | 10.3         | 10.3         | 0.61     | 9.75        | 0         | 2             |                             |
| Bearcat Creek<br>(EHR4)     | 7.40           | 5.1          | 5.1          | 0.59     | 9.70        | 0         | 2             |                             |
|                             | 4.90           | 9.6          | 13.4         | 0.59     | 9.70        | 0         | 2             |                             |
|                             | 0.00           | 19.6         | 19.6         | 0.59     | 9.70        | 0         | 2             |                             |
| Lake Fork<br>(EHS)          | 8.40           | 6.7          | 16.0         | 0.53     | 9.41        | 0         | 2             |                             |
|                             | 5.20           | 19.1         | 23.5         | 0.55     | 9.44        | 0         | 2             |                             |
|                             | 4.01           | 25.9         | 25.9         | 0.57     | 9.44        | 0         | 2             |                             |
|                             | 4.00           | 25.9         | 41.6         | 0.53     | 9.44        | 1         | 2             | Grove Branch (EHSB)         |
|                             | 0.00           | 45.4         | 45.4         | 0.54     | 9.45        | 0         | 2             |                             |
| Grove Branch<br>(EHSB)      | 6.70           | 6.3          | 6.3          | 0.46     | 9.45        | 0         | 2             |                             |
|                             | 0.00           | 15.7         | 15.7         | 0.46     | 9.45        | 0         | 2             |                             |
| Middle Fk Shoal Cr<br>(EHT) | 25.20          | 7.6          | 7.6          | 0.40     | 9.55        | 0         | 2             |                             |
|                             | 20.90          | 16.9         | 16.9         | 0.40     | 9.55        | 0         | 2             |                             |
|                             | 16.70          | 28.1         | 28.1         | 0.50     | 9.53        | 0         | 2             |                             |
|                             | 14.50          | 33.3         | 48.5         | 0.53     | 9.55        | 1         | 2             | Fawn Creek (EHTN)           |
|                             | 12.30          | 52.4         | 73.0         | 0.53     | 9.58        | 1         | 2             | Little Creek (EHTL)         |
|                             | 10.51          | 75.2         | 75.2         | 0.53     | 9.58        | 3         | 2             | Hillsboro Withdrawal        |
|                             | 10.50          | 75.2         | 75.2         | 0.53     | 9.58        | 9         | 2             | Glenn Shoals Dam            |
|                             | 10.10          | 75.4         | 82.2         | 0.53     | 9.58        | 1         | 2             | Lake Hillsboro Cr (EHTJ)    |
|                             | 9.10           | 87.4         | 87.4         | 0.54     | 9.58        | 2         | 2             | Hillsboro Discharge         |
|                             | 8.20           | 87.7         | 97.7         | 0.54     | 9.57        | 1         | 2             | Cress Creek (EHTH)          |
|                             | 0.00           | 115.0        | 115.0        | 0.59     | 9.57        | 0         | 2             |                             |
| Cress Creek<br>(EHTH)       | 3.10           | 3.9          | 7.6          | 0.57     | 9.45        | 0         | 2             |                             |
|                             | 0.00           | 10.0         | 10.0         | 0.57     | 9.45        | 0         | 2             |                             |



### Appendix C. Continued

| <u>Stream (code)</u>          | <u>Mileage</u> | <u>DA(u)</u> | <u>DA(d)</u> | <u>K</u> | <u>P-ET</u> | <u>ID</u> | <u>Region</u> | <u>Location description</u>   |
|-------------------------------|----------------|--------------|--------------|----------|-------------|-----------|---------------|-------------------------------|
| Lake Hillsboro Cr<br>(EHTJ)   | 1.60           | 4.6          | 4.6          | 0.44     | 9.60        | 0         | 2             |                               |
|                               | 0.21           | 6.8          | 6.8          | 0.44     | 9.60        | 3         | 2             | Hillsboro Withdrawal          |
|                               | 0.20           | 6.8          | 6.8          | 0.44     | 9.60        | 9         | 2             | Lake Hillsboro Dam            |
|                               | 0.00           | 6.8          | 6.8          | 0.44     | 9.60        | 0         | 2             |                               |
| Little Creek<br>(EHTL)        | 6.60           | 4.3          | 4.3          | 0.50     | 9.65        | 0         | 2             |                               |
|                               | 2.80           | 9.1          | 16.8         | 0.50     | 9.65        | 0         | 2             |                               |
|                               | 0.00           | 20.6         | 20.6         | 0.50     | 9.65        | 0         | 2             |                               |
| Fawn Creek<br>(EHTN)          | 2.70           | 3.8          | 3.8          | 0.53     | 9.60        | 0         | 2             |                               |
|                               | 0.00           | 15.2         | 15.2         | 0.53     | 9.60        | 0         | 2             |                               |
| Brush Creek<br>(EHV)          | 4.40           | 9.0          | 9.0          | 0.52     | 9.40        | 0         | 2             |                               |
|                               | 0.00           | 18.6         | 18.6         | 0.52     | 9.40        | 0         | 2             |                               |
| West Fk Tributary<br>(EHV5)   | 2.50           | 1.3          | 1.3          | 0.69     | 9.40        | 2         | 2             | Litchfield Discharge          |
|                               | 0.00           | 5.3          | 5.3          | 0.69     | 9.40        | 0         | 2             |                               |
| Threemile Branch<br>(EHX)     | 2.31           | 9.1          | 9.1          | 0.60     | 9.20        | 0         | 2             |                               |
|                               | 2.30           | 9.1          | 35.3         | 0.54     | 9.15        | 1         | 2             | Shop Creek (EHXG)             |
|                               | 0.00           | 37.5         | 37.5         | 0.55     | 9.15        | 0         | 2             |                               |
| Shop Creek<br>(EHXG)          | 7.10           | 5.2          | 5.2          | 0.55     | 9.15        | 0         | 2             |                               |
|                               | 1.81           | 12.9         | 12.9         | 0.55     | 9.15        | 0         | 2             |                               |
|                               | 1.80           | 12.9         | 24.5         | 0.52     | 9.13        | 0         | 2             |                               |
|                               | 0.00           | 26.2         | 26.2         | 0.52     | 9.13        | 0         | 2             |                               |
| Bluegrass Creek<br>(EHY)      | 4.90           | 7.5          | 7.5          | 0.40     | 9.35        | 0         | 2             |                               |
|                               | 3.20           | 19.5         | 19.5         | 0.40     | 9.35        | 6         | 2             | USGS Gage 05593600 Raymond    |
|                               | 0.00           | 23.3         | 23.3         | 0.40     | 9.35        | 0         | 2             |                               |
| Plum Creek<br>(EH2)           | 8.60           | 4.0          | 4.0          | 0.41     | 10.45       | 0         | 2             |                               |
|                               | 6.00           | 15.0         | 15.0         | 0.41     | 10.45       | 2         | 2             | Okawville Discharge           |
|                               | 0.00           | 23.3         | 23.3         | 0.48     | 10.41       | 0         | 2             |                               |
| Crooked Creek<br>(ED)         | 69.70          | 8.8          | 8.8          | 0.31     | 10.90       | 0         | 2             |                               |
|                               | 62.60          | 11.2         | 26.2         | 0.30     | 10.93       | 0         | 2             |                               |
|                               | 60.01          | 30.4         | 30.4         | 0.28     | 10.93       | 0         | 2             |                               |
|                               | 60.00          | 30.4         | 41.9         | 0.30     | 10.91       | 1         | 2             | Town Creek (EIV)              |
|                               | 59.50          | 42.1         | 57.1         | 0.30     | 10.93       | 1         | 2             | South Creek (EIU)             |
|                               | 51.51          | 76.9         | 76.9         | 0.31     | 10.92       | 0         | 2             |                               |
|                               | 51.50          | 76.9         | 84.3         | 0.31     | 10.92       | 1         | 2             | At Martin Branch              |
|                               | 41.81          | 92.2         | 92.2         | 0.33     | 10.91       | 6         | 2             | Above Raccoon Creek           |
|                               | 41.80          | 92.2         | 144.4        | 0.32     | 10.92       | 1         | 2             | Raccoon Creek (EIO)           |
|                               | 40.50          | 144.8        | 166.0        | 0.32     | 10.90       | 1         | 2             | Turkey Creek (EIN)            |
|                               | 24.91          | 183.1        | 183.1        | 0.34     | 10.88       | 6         | 2             |                               |
|                               | 24.90          | 183.1        | 248.3        | 0.35     | 10.85       | 1         | 2             | Grand Point Creek (EIJ)       |
|                               | 22.00          | 251.9        | 251.9        | 0.35     | 10.85       | 0         | 2             | USGS Gage 05593520 Hoffman    |
|                               | 11.00          | 262.9        | 340.4        | 0.34     | 10.79       | 1         | 2             | Lost Creek (EIE)              |
|                               | 10.50          | 340.6        | 340.6        | 0.34     | 10.79       | 0         | 2             |                               |
|                               | 3.20           | 344.8        | 457.2        | 0.37     | 10.74       | 1         | 2             | Little Crooked Creek (ED3)    |
|                               | 0.00           | 459.5        | 459.5        | 0.37     | 10.74       | 0         | 2             |                               |
| Little Crooked Creek<br>(ED3) | 21.70          | 8.9          | 8.9          | 0.43     | 10.65       | 2         | 2             | Nashville Discharge           |
|                               | 16.51          | 17.5         | 17.5         | 0.43     | 10.65       | 0         | 2             |                               |
|                               | 16.50          | 17.5         | 37.6         | 0.47     | 10.67       | 1         | 2             | Middle Creek (EDBQ)           |
|                               | 16.00          | 37.6         | 55.5         | 0.46     | 10.66       | 1         | 2             | North Creek (EDBP)            |
|                               | 14.10          | 55.5         | 65.9         | 0.43     | 10.64       | 1         | 2             | Willow Creek (EIBN)           |
|                               | 12.50          | 69.9         | 80.4         | 0.43     | 10.62       | 1         | 2             | Beaver Pond Creek (EIBL)      |
|                               | 10.60          | 82.2         | 82.2         | 0.44     | 10.62       | 6         | 2             | USGS Gage 05593575 New Minden |
|                               | 7.10           | 86.4         | 93.3         | 0.44     | 10.61       | 0         | 2             |                               |
|                               | 2.50           | 96.0         | 109.1        | 0.44     | 10.60       | 1         | 2             | Coon Creek (ED3C)             |
|                               | 0.00           | 112.4        | 112.4        | 0.44     | 10.60       | 0         | 2             |                               |
| Coon Creek<br>(ED3C)          | 3.30           | 5.9          | 10.9         | 0.32     | 10.60       | 0         | 2             |                               |
|                               | 0.00           | 13.1         | 13.1         | 0.32     | 10.60       | 0         | 2             |                               |

**Appendix C. Continued**

| <u>Stream (code)</u>        | <u>Mileage</u> | <u>DA(u)</u> | <u>DA(d)</u> | <u>K</u> | <u>P-ET</u> | <u>ID</u> | <u>Region</u> | <u>Location description</u> |
|-----------------------------|----------------|--------------|--------------|----------|-------------|-----------|---------------|-----------------------------|
| Beaver Pond Creek<br>(EIBL) | 2.40           | 6.8          | 6.8          | 0.43     | 10.50       | 0         | 2             |                             |
|                             | 0.00           | 10.5         | 10.5         | 0.43     | 10.50       | 0         | 2             |                             |
| Willow Creek<br>(EIBN)      | 3.10           | 5.6          | 5.6          | 0.25     | 10.55       | 0         | 2             |                             |
|                             | 0.00           | 10.4         | 10.4         | 0.25     | 10.55       | 0         | 2             |                             |
| North Creek<br>(EIBP)       | 7.00           | 6.1          | 9.8          | 0.28     | 10.65       | 0         | 2             |                             |
|                             | 0.00           | 17.9         | 17.9         | 0.45     | 10.63       | 0         | 2             |                             |
| Middle Creek<br>(EIBQ)      | 12.10          | 5.7          | 5.7          | 0.41     | 10.70       | 0         | 2             |                             |
|                             | 6.90           | 12.7         | 12.7         | 0.41     | 10.70       | 0         | 2             |                             |
|                             | 0.00           | 20.1         | 20.1         | 0.51     | 10.68       | 0         | 2             |                             |
| Lost Creek<br>(EIE)         | 21.00          | 6.5          | 6.5          | 0.20     | 10.65       | 0         | 2             |                             |
|                             | 15.40          | 13.5         | 13.5         | 0.20     | 10.65       | 0         | 2             |                             |
|                             | 6.90           | 24.3         | 24.3         | 0.22     | 10.61       | 0         | 2             |                             |
|                             | 5.61           | 38.1         | 38.1         | 0.24     | 10.59       | 0         | 2             |                             |
|                             | 5.60           | 38.1         | 68.5         | 0.24     | 10.62       | 1         | 2             | Prairie Creek (EJEG)        |
|                             | 0.00           | 77.5         | 77.5         | 0.27     | 10.61       | 0         | 2             |                             |
| Prairie Creek<br>(EIEG)     | 12.70          | 8.1          | 8.1          | 0.27     | 10.70       | 2         | 2             | Sandoval Discharge          |
|                             | 8.50           | 15.1         | 15.1         | 0.20     | 10.70       | 0         | 2             |                             |
|                             | 1.50           | 21.8         | 28.9         | 0.23     | 10.65       | 0         | 2             |                             |
|                             | 0.00           | 30.4         | 30.4         | 0.23     | 10.65       | 0         | 2             |                             |
| Grand Point Creek<br>(ELJ)  | 12.80          | 6.2          | 10.6         | 0.39     | 10.75       | 0         | 2             |                             |
|                             | 8.40           | 16.2         | 21.9         | 0.39     | 10.75       | 0         | 2             |                             |
|                             | 6.81           | 22.9         | 22.9         | 0.39     | 10.75       | 0         | 2             |                             |
|                             | 6.80           | 22.9         | 32.4         | 0.35     | 10.75       | 0         | 2             |                             |
|                             | 4.10           | 34.2         | 56.5         | 0.38     | 10.76       | 1         | 2             | Sewer Creek (EIJG)          |
|                             | 4.09           | 56.5         | 56.5         | 0.38     | 10.76       | 6         | 2             |                             |
|                             | 0.00           | 65.2         | 65.2         | 0.38     | 10.75       | 0         | 2             |                             |
| Sewer Creek<br>(ELJG)       | 3.40           | 2.9          | 2.9          | 0.31     | 10.75       | 2         | 2             | Centralia Discharge         |
|                             | 2.30           | 3.6          | 9.1          | 0.31     | 10.75       | 0         | 2             |                             |
|                             | 0.71           | 10.7         | 10.7         | 0.31     | 10.75       | 0         | 2             |                             |
|                             | 0.70           | 10.7         | 22.1         | 0.35     | 10.78       | 1         | 2             | Webster Creek (ELJGD)       |
|                             | 0.00           | 22.3         | 22.3         | 0.35     | 10.78       | 0         | 2             |                             |
| Webster Creek<br>(ELJGD)    | 4.60           | 5.8          | 5.8          | 0.41     | 10.80       | 0         | 2             |                             |
|                             | 0.00           | 11.4         | 11.4         | 0.41     | 10.80       | 0         | 2             |                             |
| Turkey Creek<br>(EIN6)      | 9.00           | 2.8          | 7.3          | 0.30     | 10.80       | 0         | 2             |                             |
|                             | 7.10           | 9.3          | 10.5         | 0.30     | 10.80       | 2         | 2             | Odin Discharge              |
|                             | 6.60           | 11.2         | 11.2         | 0.30     | 10.80       | 0         | 2             |                             |
|                             | 3.00           | 15.0         | 18.8         | 0.30     | 10.78       | 0         | 2             |                             |
|                             | 0.00           | 21.2         | 21.2         | 0.30     | 10.78       | 0         | 2             |                             |
| Raccoon Creek<br>(EIO)      | 16.20          | 4.6          | 8.1          | 0.34     | 11.00       | 0         | 2             |                             |
|                             | 12.50          | 15.1         | 15.1         | 0.34     | 11.00       | 0         | 2             |                             |
|                             | 7.60           | 27.6         | 27.6         | 0.33     | 10.98       | 0         | 2             |                             |
|                             | 5.10           | 34.8         | 34.8         | 0.32     | 10.97       | 0         | 2             |                             |
|                             | 1.01           | 48.4         | 48.4         | 0.30     | 10.94       | 3         | 2             | Centralia Withdrawal        |
|                             | 1.00           | 48.4         | 48.4         | 0.30     | 10.94       | 9         | 2             | Raccoon Lake Dam            |
|                             | 0.30           | 52.1         | 52.1         | 0.30     | 10.93       | 2         | 2             | Central City Discharge      |
| 0.00                        | 52.2           | 52.2         | 0.30         | 10.93    | 0           | 2         |               |                             |
| South Creek<br>(EIU)        | 4.90           | 5.1          | 7.8          | 0.31     | 11.00       | 0         | 2             |                             |
|                             | 0.00           | 15.0         | 15.0         | 0.31     | 11.00       | 0         | 2             |                             |
| Town Creek<br>(EIV)         | 4.11           | 3.6          | 3.6          | 0.35     | 10.85       | 3         | 2             | Salem Withdrawal            |
|                             | 4.10           | 3.6          | 3.6          | 0.35     | 10.85       | 9         | 2             | Salem Reservoir Dam         |
|                             | 1.90           | 5.7          | 5.7          | 0.35     | 10.85       | 2         | 2             | Salem Discharge             |
|                             | 1.60           | 5.8          | 10.8         | 0.35     | 10.85       | 0         | 2             |                             |
|                             | 0.00           | 11.5         | 11.5         | 0.35     | 10.85       | 0         | 2             |                             |
| Coles Creek<br>(EJ5)        | 5.30           | 8.5          | 8.5          | 0.22     | 10.55       | 0         | 2             |                             |
|                             | 0.00           | 17.2         | 17.2         | 0.22     | 10.55       | 0         | 2             |                             |

### Appendix C. Continued

| <u>Stream (code)</u>        | <u>Mileage</u>              | <u>DA(u)</u> | <u>DA(d)</u> | <u>K</u> | <u>P-ET</u> | <u>ID</u> | <u>Region</u> | <u>Location description</u>      |
|-----------------------------|-----------------------------|--------------|--------------|----------|-------------|-----------|---------------|----------------------------------|
| East Fk Kaskaskia R<br>(EK) | 4710                        | 1.5          | 1.5          | 0.22     | 10.90       | 2         | 2             | Farina Discharge                 |
|                             | 46.20                       | 4.6          | 9.1          | 0.22     | 10.90       | 0         | 2             |                                  |
|                             | 44.20                       | 12.1         | 18.4         | 0.22     | 10.90       | 0         | 2             | At Schneider Springs Branch      |
|                             | 40.81                       | 23.4         | 23.4         | 0.25     | 10.90       | 0         | 2             |                                  |
|                             | 40.80                       | 23.4         | 41.5         | 0.25     | 10.86       | 1         | 2             | Lone Grove Branch (EKU)          |
|                             | 36.60                       | 49.6         | 54.8         | 0.28     | 10.86       | 0         | 2             |                                  |
|                             | 34.10                       | 57.2         | 57.2         | 0.29     | 10.86       | 0         | 2             |                                  |
|                             | 29.60                       | 68.1         | 68.1         | 0.31     | 10.85       | 0         | 2             |                                  |
|                             | 2211                        | 76.4         | 76.4         | 0.31     | 10.83       | 0         | 2             |                                  |
|                             | 2210                        | 76.4         | 87.9         | 0.32     | 10.82       | 1         | 2             | Jims Creek (EKK)                 |
|                             | 16.31                       | 93.4         | 93.4         | 0.35     | 10.81       | 0         | 2             |                                  |
|                             | 16.30                       | 93.4         | 109.8        | 0.35     | 10.79       | 1         | 2             | Davidson Creek (EKG)             |
|                             | 16.20                       | 109.8        | 109.8        | 0.35     | 10.79       | 0         | 2             | USGS Gage 05592900 Sandoval      |
|                             | 12.30                       | 115.2        | 115.2        | 0.35     | 10.78       | 0         | 2             |                                  |
|                             | 0.60                        | 125.0        | 202.2        | 0.35     | 10.71       | 1         | 2             | North Fork Kaskaskia River (EKA) |
|                             | 0.00                        | 202.3        | 202.3        | 0.36     | 10.71       | 0         | 2             |                                  |
|                             | North Fk Kaskaskia<br>(EKA) | 26.40        | 6.9          | 8.9      | 0.26        | 10.75     | 0             | 2                                |
| 25.30                       |                             | 11.5         | 11.5         | 0.26     | 10.75       | 0         | 2             |                                  |
| 21.20                       |                             | 16.3         | 16.3         | 0.27     | 10.72       | 0         | 2             |                                  |
| 17.80                       |                             | 24.5         | 24.5         | 0.30     | 10.70       | 0         | 2             |                                  |
| 15.20                       |                             | 27.8         | 35.0         | 0.33     | 10.69       | 0         | 2             |                                  |
| 11.50                       |                             | 39.9         | 39.9         | 0.35     | 10.69       | 0         | 2             |                                  |
| 9.70                        |                             | 42.8         | 48.6         | 0.35     | 10.66       | 0         | 2             |                                  |
| 7.20                        |                             | 54.4         | 54.4         | 0.35     | 10.65       | 0         | 2             |                                  |
| 1.90                        |                             | 58.5         | 75.5         | 0.36     | 10.63       | 1         | 2             | Louse Run (EKAB)                 |
| 0.00                        |                             | 77.2         | 77.2         | 0.36     | 10.63       | 0         | 2             |                                  |
| Louse Run<br>(EKAB)         |                             | 5.00         | 7.8          | 12.9     | 0.26        | 10.60     | 0             | 2                                |
|                             | 0.00                        | 17.0         | 17.0         | 0.26     | 10.60       | 0         | 2             |                                  |
| Davidson Creek<br>(EKG)     | 3.50                        | 9.2          | 12.5         | 0.30     | 10.70       | 0         | 2             |                                  |
|                             | 0.00                        | 16.4         | 16.4         | 0.30     | 10.70       | 0         | 2             |                                  |
| Jims Creek<br>(EKK)         | 3.10                        | 5.4          | 8.2          | 0.38     | 10.75       | 0         | 2             |                                  |
|                             | 0.00                        | 11.5         | 11.5         | 0.38     | 10.75       | 0         | 2             |                                  |
| Lone Grove Branch<br>(EKU)  | 5.20                        | 4.7          | 11.6         | 0.26     | 10.80       | 0         | 2             |                                  |
|                             | 4.10                        | 13.0         | 13.0         | 0.26     | 10.80       | 0         | 2             |                                  |
|                             | 0.00                        | 18.1         | 18.1         | 0.26     | 10.80       | 0         | 2             |                                  |
| Spring Branch<br>(EKI)      | 3.20                        | 4.9          | 4.9          | 0.36     | 10.25       | 0         | 2             |                                  |
|                             | 0.00                        | 13.1         | 13.1         | 0.36     | 10.25       | 0         | 2             |                                  |
| Hurricane Creek<br>(EL)     | 41.70                       | 6.6          | 10.4         | 0.51     | 9.85        | 0         | 2             |                                  |
|                             | 37.90                       | 19.6         | 19.6         | 0.51     | 9.90        | 0         | 2             |                                  |
|                             | 3510                        | 27.6         | 27.6         | 0.50     | 9.91        | 0         | 2             |                                  |
|                             | 32.70                       | 33.2         | 37.2         | 0.46     | 9.95        | 0         | 2             |                                  |
|                             | 27.21                       | 47.9         | 47.9         | 0.43     | 9.97        | 0         | 2             |                                  |
|                             | 27.20                       | 47.9         | 80.4         | 0.43     | 9.96        | 1         | 2             | Dry Fork (ELO)                   |
|                             | 23.20                       | 85.6         | 101.8        | 0.42     | 9.96        | 1         | 2             | Gilham Creek (ELM)               |
|                             | 18.60                       | 111.0        | 120.0        | 0.41     | 9.99        | 0         | 2             |                                  |
|                             | 14.80                       | 122.6        | 130.4        | 0.41     | 10.00       | 0         | 2             |                                  |
|                             | 14.60                       | 130.5        | 149.9        | 0.41     | 10.03       | 1         | 2             | Raccoon Creek (ELI)              |
|                             | 14.40                       | 150.0        | 150.0        | 0.41     | 10.03       | 0         | 2             | Gage 05592800 Mulberry Grove     |
|                             | 8.50                        | 176.3        | 176.3        | 0.41     | 10.06       | 0         | 2             |                                  |
|                             | 0.00                        | 196.3        | 196.3        | 0.36     | 10.08       | 0         | 2             |                                  |
| Raccoon Creek<br>(ELI)      | 6.00                        | 5.8          | 5.8          | 0.36     | 10.30       | 0         | 2             |                                  |
|                             | 3.40                        | 11.7         | 11.7         | 0.36     | 10.30       | 0         | 2             |                                  |
|                             | 0.00                        | 19.4         | 19.4         | 0.36     | 10.30       | 0         | 2             |                                  |
| Gilham Creek<br>(ELM)       | 5.10                        | 6.1          | 6.1          | 0.32     | 10.05       | 0         | 2             |                                  |
|                             | 0.00                        | 16.2         | 16.2         | 0.32     | 10.05       | 0         | 2             |                                  |
| Dry Fork<br>(ELO)           | 11.70                       | 4.9          | 4.9          | 0.36     | 9.90        | 0         | 2             |                                  |
|                             | 6.80                        | 16.0         | 16.0         | 0.36     | 9.90        | 0         | 2             |                                  |
|                             | 0.00                        | 32.5         | 32.5         | 0.34     | 9.95        | 0         | 2             |                                  |

### Appendix C. Continued

| <u>Stream (code)</u>          | <u>Mileage</u>        | <u>DA(u)</u> | <u>DA(d)</u> | <u>K</u> | <u>P-ET</u> | <u>ID</u> | <u>Region</u> | <u>Location description</u>     |  |
|-------------------------------|-----------------------|--------------|--------------|----------|-------------|-----------|---------------|---------------------------------|--|
| Wadcat Ditch<br>(EL4)         | 7.50                  | 6.8          | 6.8          | 0.42     | 10.45       | 0         | 2             |                                 |  |
|                               | 3.30                  | 16.5         | 16.5         | 0.42     | 10.45       | 0         | 2             |                                 |  |
|                               | 2.40                  | 16.5         | 40.0         | 0.38     | 10.53       | 1         | 2             | Flat Creek (EL4E)               |  |
|                               | 0.00                  | 49.5         | 49.5         | 0.38     | 10.51       | 0         | 2             |                                 |  |
| Flat Creek<br>(EL4E)          | 13.80                 | 5.8          | 5.8          | 0.25     | 10.65       | 0         | 2             |                                 |  |
|                               | 10.20                 | 11.9         | 11.9         | 0.25     | 10.65       | 0         | 2             |                                 |  |
|                               | 6.61                  | 14.2         | 14.2         | 0.27     | 10.63       | 0         | 2             |                                 |  |
|                               | 6.60                  | 14.2         | 18.4         | 0.29     | 10.60       | 0         | 2             |                                 |  |
|                               | 0.00                  | 23.5         | 23.5         | 0.33     | 10.58       | 0         | 2             |                                 |  |
| Richland Creek<br>(EM9)       | 6.00                  | 6.6          | 6.6          | 0.35     | 10.50       | 0         | 2             |                                 |  |
|                               | 0.00                  | 14.6         | 14.6         | 0.35     | 10.50       | 0         | 2             |                                 |  |
| Hickory Creek<br>(EN)         | 20.70                 | 6.1          | 8.2          | 0.29     | 10.65       | 0         | 2             |                                 |  |
|                               | 16.71                 | 13.6         | 13.6         | 0.29     | 10.65       | 0         | 2             |                                 |  |
|                               | 16.70                 | 18.9         | 18.9         | 0.29     | 10.65       | 0         | 2             |                                 |  |
|                               | 13.61                 | 29.1         | 29.1         | 0.34     | 10.65       | 0         | 2             |                                 |  |
|                               | 13.60                 | 29.1         | 42.3         | 0.34     | 10.67       | 1         | 2             | Little Hickory Creek (ENO)      |  |
|                               | 7.70                  | 49.2         | 7.41         | 0.34     | 10.65       | 1         | 2             | Little Hickory Creek (END)      |  |
|                               | 1.00                  | 83.4         | 145.2        | 0.41     | 10.55       | 1         | 2             | Vandalia Drainage Ditch (ENB)   |  |
|                               | 0.00                  | 145.4        | 145.4        | 0.42     | 10.55       | 0         | 2             |                                 |  |
| Vandalia Drainage D<br>(ENB)  | 7.90                  | 2.3          | 7.0          | 0.45     | 10.35       | 0         | 2             |                                 |  |
|                               | 5.50                  | 12.5         | 32.6         | 0.45     | 10.44       | 1         | 2             | Camp Creek (ENBM)               |  |
|                               | 3.10                  | 36.5         | 54.5         | 0.44     | 10.45       | 1         | 2             | Sandy Run Ditch (ENBH)          |  |
|                               | 0.00                  | 61.8         | 61.8         | 0.48     | 10.44       | 0         | 2             |                                 |  |
| Sandy Run<br>(ENBH)           | 3.20                  | 9.0          | 14.4         | 0.36     | 10.50       | 0         | 2             |                                 |  |
|                               | 0.00                  | 18.0         | 18.0         | 0.36     | 10.50       | 0         | 2             |                                 |  |
| Camp Creek<br>(ENBM)          | 6.20                  | 9.6          | 9.6          | 0.28     | 10.50       | 0         | 2             |                                 |  |
|                               | 0.00                  | 20.1         | 20.1         | 0.28     | 10.50       | 0         | 2             |                                 |  |
| Little Hickory Creek<br>(END) | 4.50                  | 8.5          | 8.5          | 0.32     | 10.65       | 0         | 2             |                                 |  |
|                               | 3.50                  | 9.1          | 15.7         | 0.32     | 10.65       | 0         | 2             |                                 |  |
|                               | 0.00                  | 24.9         | 24.9         | 0.32     | 10.65       | 0         | 2             |                                 |  |
| Little Hickory Creek<br>(ENO) | 5.80                  | 6.7          | 6.7          | 0.37     | 10.70       | 0         | 2             |                                 |  |
|                               | 0.00                  | 13.2         | 13.2         | 0.37     | 10.70       | 0         | 2             |                                 |  |
| Bear Creek<br>(EN5)           | 7.70                  | 3.8          | 7.6          | 0.26     | 10.20       | 0         | 2             |                                 |  |
|                               | 7.30                  | 8.2          | 10.1         | 0.26     | 10.20       | 0         | 2             |                                 |  |
|                               | 6.30                  | 10.9         | 18.0         | 0.26     | 10.20       | 0         | 2             |                                 |  |
|                               | 4.21                  | 24.7         | 24.7         | 0.26     | 10.20       | 0         | 2             |                                 |  |
|                               | 4.20                  | 24.7         | 24.7         | 0.26     | 10.20       | 9         | 2             | Vandalia Lake Dam               |  |
|                               | 0.00                  | 30.0         | 30.0         | 0.33     | 10.22       | 0         | 2             |                                 |  |
| Hoffman Creek<br>(EN8)        | 4.90                  | 4.5          | 4.5          | 0.35     | 10.20       | 0         | 2             |                                 |  |
|                               | 1.70                  | 10.9         | 10.9         | 0.35     | 10.20       | 0         | 2             | US HWY 51                       |  |
|                               | 0.00                  | 12.2         | 12.2         | 0.35     | 10.20       | 0         | 2             |                                 |  |
| Ramsey Creek<br>(EO)          | 27.40                 | 7.4          | 7.4          | 0.37     | 9.90        | 0         | 2             |                                 |  |
|                               | 24.70                 | 12.2         | 12.2         | 0.37     | 9.90        | 0         | 2             |                                 |  |
|                               | 23.70                 | 17.0         | 21.7         | 0.43     | 9.92        | 0         | 2             |                                 |  |
|                               | 19.51                 | 29.9         | 29.9         | 0.48     | 9.93        | 0         | 2             |                                 |  |
|                               | 19.50                 | 29.9         | 44.6         | 0.53     | 9.92        | 1         | 2             | Elliot Creek (EOR)              |  |
|                               | 18.60                 | 45.3         | 52.1         | 0.53     | 9.93        | 0         | 2             |                                 |  |
|                               | 16.20                 | 54.8         | 68.2         | 0.54     | 9.93        | 1         | 2             | Caesar Creek (EOO)              |  |
|                               | 13.80                 | 73.3         | 79.6         | 0.59     | 9.94        | 0         | 2             |                                 |  |
|                               | 13.30                 | 80.1         | 80.1         | 0.60     | 9.94        | 0         | 2             |                                 |  |
|                               | 8.90                  | 90.1         | 90.1         | 0.61     | 9.96        | 0         | 2             | Ramsey Discharge (not included) |  |
|                               | 5.50                  | 95.4         | 95.4         | 0.61     | 9.97        | 0         | 2             | US HWY 51                       |  |
|                               | 0.00                  | 103.8        | 103.8        | 0.62     | 9.99        | 0         | 2             |                                 |  |
|                               | Caesar Creek<br>(EOO) | 5.00         | 8.8          | 8.8      | 0.57        | 9.90      | 0             | 2                               |  |
|                               |                       | 0.00         | 13.4         | 13.4     | 0.57        | 9.90      | 0             | 2                               |  |

**Appendix C. Continued**

| <u>Stream (code)</u> | <u>Mileage</u> | <u>DA(u)</u> | <u>DA(d)</u> | <u>K</u> | <u>P.ET</u> | <u>ID</u> | <u>Region</u> | <u>Location description</u>     |
|----------------------|----------------|--------------|--------------|----------|-------------|-----------|---------------|---------------------------------|
| Elliott Creek        | 1.30           | 8.7          | 13.5         | 0.63     | 9.90        | 0         | 2             |                                 |
| (EOR)                | 0.00           | 14.7         | 14.7         | 0.63     | 9.90        | 0         | 2             |                                 |
| Suck Creek           | 5.40           | 6.3          | 8.6          | 0.36     | 10.50       | 0         | 2             |                                 |
| (E04)                | 0.00           | 13.7         | 13.7         | 0.36     | 10.50       | 0         | 2             |                                 |
| Ash Creek            | 8.20           | 6.8          | 6.8          | 0.66     | 10.15       | 0         | 2             | US HWY 51                       |
| (E06)                | 6.90           | 9.0          | 9.0          | 0.65     | 10.15       | 0         | 2             |                                 |
|                      | 6.10           | 9.3          | 12.7         | 0.64     | 10.15       | 0         | 2             |                                 |
|                      | 0.20           | 19.3         | 29.8         | 0.59     | 10.19       | 1         | 2             | Bolt Creek (EO6A)               |
|                      | 0.00           | 29.8         | 29.8         | 0.61     | 10.19       | 0         | 2             |                                 |
| Bolt Creek           | 4.40           | 6.3          | 6.3          | 0.55     | 10.25       | 0         | 2             |                                 |
| (E06A)               | 0.00           | 10.5         | 10.5         | 0.55     | 10.25       | 0         | 2             |                                 |
| Big Creek-           |                |              |              |          |             |           |               |                                 |
| Wolf Creek           | 32.50          | 5.6          | 5.6          | 0.26     | 10.70       | 0         | 2             |                                 |
| (EP)                 | 31.00          | 12.1         | 12.1         | 0.26     | 10.70       | 0         | 2             |                                 |
|                      | 27.30          | 17.2         | 23.7         | 0.26     | 10.70       | 0         | 2             |                                 |
|                      | 26.90          | 26.1         | 26.1         | 0.26     | 10.70       | 0         | 2             |                                 |
|                      | 24.00          | 29.9         | 35.2         | 0.27     | 10.67       | 0         | 2             |                                 |
|                      | 21.90          | 44.0         | 44.0         | 0.28     | 10.66       | 0         | 2             |                                 |
|                      | 19.30          | 47.9         | 47.9         | 0.28     | 10.65       | 6         | 2             | USGS Gage 05592300 Beecher City |
|                      | 14.21          | 54.0         | 54.0         | 0.28     | 10.64       | 0         | 2             |                                 |
|                      | 14.20          | 54.0         | 87.3         | 0.30     | 10.64       | 1         | 2             | Moccasin Creek (EPK)            |
|                      | 11.20          | 90.0         | 91.1         | 0.34     | 10.64       | 0         | 2             |                                 |
|                      | 0.81           | 101.9        | 101.9        | 0.34     | 10.62       | 0         | 2             |                                 |
|                      | 0.80           | 101.9        | 137.3        | 0.37     | 10.61       | 1         | 2             | South Fork-Sugar Creek (EPB)    |
|                      | 0.00           | 138.6        | 138.6        | 0.37     | 10.61       | 0         | 2             |                                 |
| South Fork-          | 10.30          | 8.2          | 11.0         | 0.30     | 10.65       | 0         | 2             |                                 |
| Sugar Creek          | 8.80           | 11.8         | 14.2         | 0.30     | 10.65       | 0         | 2             | At Watson Creek                 |
| (EPB)                | 8.50           | 14.2         | 21.5         | 0.29     | 10.65       | 1         | 2             | Brickyard Branch (EPBP)         |
|                      | 4.71           | 25.1         | 25.1         | 0.31     | 10.63       | 0         | 2             |                                 |
|                      | 4.70           | 25.1         | 31.4         | 0.34     | 10.60       | 0         | 2             | At Little Creek                 |
|                      | 0.00           | 35.4         | 35.4         | 0.36     | 10.59       | 0         | 2             |                                 |
| Brickyard Branch     | 3.00           | 4.7          | 4.7          | 0.27     | 10.65       | 2         | 2             | St. Elmo Discharge              |
| (EPBP)               | 0.00           | 7.3          | 7.3          | 0.27     | 10.65       | 0         | 2             |                                 |
| Moccasin Creek       | 7.80           | 4.3          | 7.3          | 0.28     | 10.65       | 0         | 2             |                                 |
| (EPK)                | 2.31           | 11.3         | 11.3         | 0.28     | 10.65       | 0         | 2             |                                 |
|                      | 2.30           | 11.3         | 22.0         | 0.29     | 10.65       | 0         | 2             |                                 |
|                      | 1.11           | 24.7         | 24.7         | 0.29     | 10.65       | 0         | 2             |                                 |
|                      | 1.10           | 24.7         | 32.3         | 0.31     | 10.65       | 0         | 2             |                                 |
|                      | 0.00           | 33.3         | 33.3         | 0.31     | 10.65       | 0         | 2             |                                 |
| Becks Creek          | 24.91          | 8.1          | 8.1          | 0.34     | 10.05       | 0         | 2             |                                 |
| (EQ)                 | 24.90          | 8.1          | 16.0         | 0.34     | 10.05       | 1         | 2             | Pana Lake Outlet (EQV)          |
|                      | 22.21          | 17.9         | 17.9         | 0.34     | 10.05       | 0         | 2             |                                 |
|                      | 22.20          | 17.9         | 32.8         | 0.38     | 10.07       | 1         | 2             | Becks Cr Tributary EQT          |
|                      | 16.61          | 43.6         | 43.6         | 0.47     | 10.09       | 0         | 2             |                                 |
|                      | 16.60          | 43.6         | 87.5         | 0.52     | 10.04       | 1         | 2             | Opossum Creek (EQO)             |
|                      | 9.41           | 100.8        | 100.8        | 0.55     | 10.05       | 0         | 2             |                                 |
|                      | 9.40           | 100.8        | 114.3        | 0.55     | 10.06       | 1         | 2             | Little Creek (EQI)              |
|                      | 1.10           | 127.3        | 199.8        | 0.55     | 10.15       | 1         | 2             | Mitchell Creek (EQB)            |
|                      | 0.00           | 200.3        | 200.3        | 0.55     | 10.15       | 0         | 2             |                                 |
| Mitchell Creek       | 16.50          | 5.9          | 10.0         | 0.42     | 10.25       | 0         | 2             |                                 |
| (EQB)                | 15.60          | 10.6         | 10.6         | 0.42     | 10.25       | 0         | 2             |                                 |
|                      | 13.60          | 12.8         | 18.0         | 0.42     | 10.25       | 0         | 2             |                                 |
|                      | 10.20          | 24.7         | 24.7         | 0.42     | 10.25       | 0         | 2             |                                 |
|                      | 6.70           | 37.0         | 37.0         | 0.43     | 10.28       | 0         | 2             |                                 |
|                      | 6.60           | 39.4         | 50.6         | 0.45     | 10.28       | 1         | 2             | Mitchell Cr Tributary EQBI      |
|                      | 6.00           | 52.3         | 52.3         | 0.45     | 10.28       | 0         | 2             |                                 |
|                      | 2.40           | 57.4         | 69.7         | 0.48     | 10.28       | 1         | 2             | Section Creek (EQBD)            |
|                      | 0.00           | 72.5         | 72.5         | 0.51     | 10.28       | 0         | 2             |                                 |

### Appendix C. Continued

| <u>Stream (code)</u>  | <u>Mileage</u> | <u>DA(u)</u> | <u>DA(d)</u> | <u>K</u> | <u>P.ET</u> | <u>ID</u> | <u>Region</u> | <u>Location description</u>    |
|-----------------------|----------------|--------------|--------------|----------|-------------|-----------|---------------|--------------------------------|
| Section Creek         | 1.80           | 6.5          | 9.1          | 0.68     | 10.25       | 0         | 2             |                                |
| (EQBD)                | 0.00           | 12.3         | 12.3         | 0.58     | 10.25       | 0         | 2             |                                |
| Mitchell Cr Tributary | 1.80           | 8.3          | 8.3          | 0.45     | 10.25       | 0         | 2             |                                |
| (EQBD)                | 0.00           | 11.2         | 11.2         | 0.45     | 10.25       | 0         | 2             |                                |
| Little Creek          | 2.70           | 6.2          | 11.1         | 0.50     | 10.10       | 0         | 2             |                                |
| (EQD)                 | 0.00           | 13.5         | 13.5         | 0.50     | 10.10       | 0         | 2             |                                |
| Opossum Creek         | 10.60          | 5.7          | 5.7          | 0.40     | 9.95        | 0         | 2             |                                |
| (EQO)                 | 7.60           | 10.4         | 10.4         | 0.40     | 9.95        | 0         | 2             |                                |
|                       | 5.30           | 13.0         | 20.4         | 0.44     | 9.99        | 0         | 2             |                                |
|                       | 3.11           | 24.7         | 24.7         | 0.46     | 10.00       | 0         | 2             |                                |
|                       | 3.10           | 24.7         | 38.5         | 0.53     | 10.00       | 1         | 2             | Coal Creek (EQOG)              |
|                       | 0.00           | 43.9         | 43.9         | 0.56     | 10.00       | 0         | 2             |                                |
| Coal Creek            | 6.50           | 3.7          | 3.7          | 0.51     | 10.05       | 2         | 2             | Pana Discharge                 |
| (EQOG)                | 3.90           | 8.9          | 8.9          | 0.51     | 10.05       | 0         | 2             |                                |
|                       | 0.00           | 13.8         | 13.8         | 0.51     | 10.05       | 0         | 2             |                                |
| Becks Cr Tributary    | 1.90           | 6.6          | 10.5         | 0.51     | 10.10       | 0         | 2             |                                |
| (EQT)                 | 0.00           | 14.9         | 14.9         | 0.43     | 10.10       | 0         | 2             |                                |
| Pana Lake outlet      | 0.51           | 7.7          | 7.7          | 0.34     | 10.05       | 3         | 2             | Pana Withdrawal                |
| (EQV)                 | 0.50           | 7.7          | 7.7          | 0.34     | 10.05       | 9         | 2             | Pana Lake Dam                  |
|                       | 0.00           | 7.9          | 7.9          | 0.34     | 10.05       | 0         | 2             |                                |
| Richland Creek        | 22.00          | 5.2          | 5.2          | 0.56     | 10.55       | 0         | 2             |                                |
| (ER)                  | 17.30          | 11.5         | 11.5         | 0.56     | 10.55       | 0         | 2             |                                |
|                       | 17.20          | 11.5         | 20.4         | 0.56     | 10.59       | 0         | 2             |                                |
|                       | 14.00          | 27.2         | 31.5         | 0.56     | 10.60       | 0         | 2             |                                |
|                       | 8.20           | 42.2         | 42.2         | 0.57     | 10.60       | 0         | 2             |                                |
|                       | 3.61           | 49.2         | 49.2         | 0.57     | 10.59       | 0         | 2             |                                |
|                       | 3.60           | 49.2         | 77.3         | 0.60     | 10.60       | 1         | 2             | Brush Creek (ERE)              |
|                       | 0.00           | 85.1         | 85.1         | 0.61     | 10.59       | 0         | 2             |                                |
| Brush Creek           | 8.70           | 7.9          | 7.9          | 0.45     | 10.65       | 0         | 2             |                                |
| (ERE)                 | 4.61           | 12.9         | 12.9         | 0.45     | 10.65       | 0         | 2             |                                |
|                       | 4.60           | 12.9         | 20.8         | 0.47     | 10.63       | 0         | 2             |                                |
|                       | 0.00           | 281          | 28.1         | 0.58     | 10.61       | 0         | 2             |                                |
| Jordan Creek          | 5.50           | 8.0          | 8.0          | 0.60     | 10.45       | 0         | 2             |                                |
| (ER6)                 | 3.21           | 13.3         | 13.3         | 0.60     | 10.45       | 0         | 2             |                                |
|                       | 3.20           | 13.3         | 17.5         | 0.61     | 10.45       | 0         | 2             |                                |
|                       | 0.00           | 25.4         | 25.4         | 0.64     | 10.46       | 0         | 2             |                                |
| Robinson Creek        | 24.80          | 6.5          | 19.9         | 0.53     | 10.22       | 1         | 2             | Robinson Cr Tributary ESV      |
| (ES)                  | 22.30          | 28.4         | 28.4         | 0.53     | 10.20       | 0         | 2             |                                |
|                       | 19.10          | 39.6         | 39.6         | 0.53     | 10.21       | 0         | 2             |                                |
|                       | 8.90           | 49.6         | 86.9         | 0.68     | 10.16       | 1         | 2             | Mud Creek (ESI)                |
|                       | 8.80           | 91.6         | 91.6         | 0.62     | 10.16       | 0         | 2             | USGS Gage 05592050 Shelbyville |
|                       | 5.50           | 100.2        | 100.2        | 0.62     | 10.17       | 0         | 2             |                                |
|                       | 3.70           | 109.4        | 109.4        | 0.63     | 10.18       | 0         | 2             |                                |
|                       | 1.50           | 118.1        | 121.1        | 0.65     | 10.19       | 1         | 2             | Robinson Cr Tributary ESB      |
|                       | 0.00           | 122.4        | 122.4        | 0.65     | 10.19       | 0         | 2             |                                |
| Robinson Cr Trib.     | 2.50           | 1.6          | 1.6          | 0.82     | 10.20       | 2         | 2             | Shelbyville Discharge          |
| (ESB)                 | 0.00           | 3.0          | 3.0          | 0.82     | 10.20       | 0         | 2             |                                |
| Mud Creek             | 7.20           | 71           | 71           | 0.50     | 10.05       | 0         | 2             |                                |
| (ESD)                 | 6.60           | 10.2         | 10.2         | 0.50     | 10.05       | 0         | 2             |                                |
|                       | 3.51           | 23.9         | 23.9         | 0.53     | 10.08       | 0         | 2             |                                |
|                       | 3.50           | 23.9         | 27.7         | 0.54     | 10.08       | 0         | 2             |                                |
|                       | 0.00           | 37.3         | 37.3         | 0.62     | 10.10       | 0         | 2             |                                |
| Robinson Cr Trib.     | 1.70           | 6.2          | 6.2          | 0.51     | 10.25       | 0         | 2             |                                |
| (ESV)                 | 0.00           | 13.4         | 13.4         | 0.51     | 10.25       | 0         | 2             |                                |

### Appendix C. Continued

| <u>Stream (code)</u> | <u>Mileage</u> | <u>DA(u)</u> | <u>DA(d)</u> | <u>K</u> | <u>P-ET</u> | <u>ID</u> | <u>Region</u> | <u>Location description</u>      |
|----------------------|----------------|--------------|--------------|----------|-------------|-----------|---------------|----------------------------------|
| Sand Creek           | 6.51           | 9.4          | 9.4          | 0.52     | 10.65       | 0         | 1             |                                  |
| (ET4)                | 6.50           | 9.4          | 14.3         | 0.52     | 10.65       | 0         | 1             | Sand Cr Tributary ET4L           |
|                      | 1.20           | 25.8         | 30.4         | 0.52     | 10.60       | 0         | 1             |                                  |
|                      | 0.00           | 31.4         | 31.4         | 0.52     | 10.60       | 0         | 1             |                                  |
| Sand Cr Tributary    | 3.20           | 0.8          | 0.8          | 0.52     | 10.65       | 2         | 1             | Windsor Discharge                |
| (ET4L)               | 0.00           | 4.9          | 4.9          | 0.52     | 10.65       | 0         | 1             |                                  |
| West Okaw River      | 39.90          | 5.4          | 9.3          | 0.50     | 10.20       | 0         | 1             |                                  |
| (EU)                 | 37.60          | 11.9         | 11.9         | 0.50     | 10.20       | 0         | 1             |                                  |
|                      | 32.00          | 24.3         | 35.1         | 0.50     | 10.25       | 1         | 1             | Ditch No. 4 (EOT)                |
|                      | 29.60          | 38.0         | 69.6         | 0.50     | 10.28       | 1         | 1             | Hammond Mutual Ditch (EUS)       |
|                      | 26.90          | 75.1         | 112.2        | 0.50     | 10.25       | 1         | 1             | West Okaw R Tributary EUQ        |
|                      | 26.70          | 112.5        | 112.5        | 0.50     | 10.25       | 0         | 1             | USGS Gage 05591700 Lovington     |
|                      | 25.00          | 113.8        | 132.8        | 0.50     | 10.24       | 1         | 1             | Stringtown Branch (EUO)          |
|                      | 24.50          | 132.9        | 136.4        | 0.50     | 10.24       | 1         | 1             | West Okaw R Tributary (EUN8)     |
|                      | 21.60          | 142.2        | 152.8        | 0.51     | 10.25       | 1         | 1             | Jonathan Branch (EUM)            |
|                      | 18.10          | 157.2        | 163.0        | 0.51     | 10.25       | 0         | 1             |                                  |
|                      | 9.20           | 172.8        | 181.5        | 0.51     | 10.26       | 0         | 1             |                                  |
|                      | 8.90           | 181.5        | 236.4        | 0.51     | 10.23       | 1         | 1             | Marrowbone Creek (EUF)           |
|                      | 4.60           | 247.4        | 279.4        | 0.51     | 10.23       | 1         | 1             | Wilborn Creek (EUD)              |
|                      | 0.00           | 287.8        | 287.8        | 0.51     | 10.23       | 0         | 1             |                                  |
| Wilburn Creek        | 8.30           | 3.5          | 3.5          | 0.51     | 10.20       | 0         | 1             |                                  |
| (EUD)                | 1.91           | 13.7         | 13.7         | 0.51     | 10.20       | 0         | 1             |                                  |
|                      | 1.90           | 13.7         | 26.4         | 0.50     | 10.20       | 1         | 1             | Wilborn Cr Tributary EUDD        |
|                      | 0.00           | 32.0         | 32.0         | 0.50     | 10.20       | 0         | 1             |                                  |
| WUburn Cr Tributary  | 4.20           | 8.6          | 8.6          | 0.51     | 10.20       | 0         | 1             |                                  |
| (EUDD)               | 0.00           | 12.7         | 12.7         | 0.51     | 10.20       | 0         | 1             |                                  |
| Marrowbone Creek     | 12.40          | 4.9          | 11.1         | 0.50     | 1015        | 0         | 1             |                                  |
| (EUF)                | 8.00           | 18.6         | 32.1         | 0.50     | 1013        | 1         | 1             | Marrowbone Cr Tributary EUFM     |
|                      | 5.20           | 35.1         | 47.4         | 0.50     | 1014        | 1         | 1             | Brush Creek (EUFD)               |
|                      | 3.40           | 52.6         | 52.6         | 0.50     | 1015        | 2         | 1             | Bethany Discharge                |
|                      | 0.00           | 54.9         | 54.9         | 0.50     | 1015        | 0         | 1             |                                  |
| Brush Creek          | 5.50           | 6.8          | 6.8          | 0.50     | 1015        | 0         | 1             |                                  |
| (EUF1)               | 0.00           | 12.3         | 12.3         | 0.50     | 1015        | 0         | 1             |                                  |
| Marrowbone Cr Trib.  | 4.00           | 5.4          | 8.9          | 0.50     | 1010        | 0         | 1             |                                  |
| (EUFM)               | 0.00           | 13.5         | 13.5         | 0.50     | 1010        | 0         | 1             |                                  |
| Jonathon Creek       | 3.90           | 3.2          | 3.2          | 0.51     | 10.40       | 0         | 1             |                                  |
| (EUM)                | 0.00           | 10.6         | 10.6         | 0.51     | 10.40       | 0         | 1             |                                  |
| West Okaw R Trib.    | 0.60           | 31           | 3.1          | 0.52     | 10.35       | 2         | 1             | Lovington Discharge              |
| (EUN8)               | 0.00           | 3.5          | 3.5          | 0.52     | 10.35       | 0         | 1             |                                  |
| Stringtown Branch    | 3.10           | 6.5          | 10.1         | 0.50     | 10.20       | 0         | 1             |                                  |
| (EUO)                | 2.10           | 12.3         | 17.4         | 0.50     | 10.20       | 0         | 1             |                                  |
|                      | 0.00           | 19.0         | 19.0         | 0.50     | 10.20       | 0         | 1             |                                  |
| West Okaw R Trib.    | 10.60          | 4.5          | 13.4         | 0.50     | 10.15       | 0         | 1             |                                  |
| (EUQ)                | 8.00           | 20.7         | 20.7         | 0.50     | 1015        | 0         | 1             |                                  |
|                      | 4.30           | 32.8         | 32.8         | 0.51     | 1017        | 0         | 1             |                                  |
|                      | 0.00           | 37.1         | 371          | 0.51     | 1017        | 0         | 1             |                                  |
| Hammond Mutual D     | 12.00          | 6.0          | 6.0          | 0.50     | 10.30       | 0         | 1             |                                  |
| (EUS)                | 8.40           | 12.5         | 12.5         | 0.50     | 10.30       | 0         | 1             |                                  |
|                      | 5.60           | 19.4         | 19.4         | 0.50     | 10.30       | 0         | 1             | Hammond Discharge (not included) |
|                      | 2.50           | 25.4         | 25.4         | 0.50     | 10.31       | 0         | 1             |                                  |
|                      | 0.00           | 31.6         | 31.6         | 0.50     | 10.32       | 0         | 1             |                                  |
| Ditch No. 4          | 4.10           | 4.5          | 4.5          | 0.50     | 10.30       | 0         | 1             |                                  |
| (EUT)                | 0.00           | 10.8         | 10.8         | 0.50     | 10.30       | 0         | 1             |                                  |

**Appendix C. Continued**

| <u>Stream (code)</u>       | <u>Mileage</u>               | <u>DA(u)</u> | <u>DA(d)</u> | <u>K</u> | <u>P-ET</u> | <u>ID</u> | <u>Region</u> | <u>Location description</u>    |
|----------------------------|------------------------------|--------------|--------------|----------|-------------|-----------|---------------|--------------------------------|
| Whitley Creek<br>(EU5)     | 10.20                        | 6.2          | 10.2         | 0.59     | 10.80       | 0         | 1             |                                |
|                            | 8.30                         | 17           | .1 33.7      | 0.55     | 10.80       | 1         | 1             | Crabapple Creek (EU50)         |
|                            | 6.60                         | 34.6         | 34.6         | 0.55     | 10.80       | 0         | 1             | USGS Gage 05591550 Allenville  |
|                            | 5.50                         | 36.3         | 45.6         | 0.54     | 10.77       | 0         | 1             |                                |
|                            | 0.00                         | 54.7         | 54.7         | 0.54     | 10.75       | 0         | 1             |                                |
| Crabapple Creek<br>(EU50)  | 7.30                         | 6.6          | 6.6          | 0.51     | 10.80       | 0         | 1             |                                |
|                            | 0.00                         | 16.6         | 16.6         | 0.51     | 10.80       | 0         | 1             |                                |
| Asa Creek<br>(EU8)         | 5.30                         | 8.0          | 8.0          | 0.51     | 10.45       | 6         | 1             | USGS Gage 05591500 Sullivan    |
|                            | 3.80                         | 10.3         | 10.3         | 0.51     | 10.45       | 0         | 1             |                                |
|                            | 3.00                         | 10.6         | 10.6         | 0.51     | 10.45       | 2         | 1             | Sullivan Discharge             |
|                            | 0.00                         | 15.6         | 15.6         | 0.51     | 10.45       | 0         | 1             |                                |
| Jonathon Creek<br>(EV)     | 15.20                        | 7.0          | 7.0          | 0.50     | 10.45       | 0         | 1             |                                |
|                            | 13.20                        | 10.9         | 10.9         | 0.50     | 10.45       | 0         | 1             |                                |
|                            | 8.70                         | 16.1         | 16.1         | 0.51     | 10.48       | 0         | 1             |                                |
|                            | 4.50                         | 21.8         | 39.9         | 0.51     | 10.57       | 1         | 1             | Bolin Branch (EVG)             |
|                            | 4.10                         | 39.9         | 53.7         | 0.52     | 10.54       | 1         | 1             | Twomile Branch (EVF)           |
|                            | 0.00                         | 57.1         | 57.1         | 0.52     | 10.54       | 0         | 1             |                                |
| Twomile Branch<br>(EVF)    | 3.70                         | 7.7          | 10.8         | 0.51     | 10.45       | 0         | 1             |                                |
|                            | 0.00                         | 13.8         | 13.8         | 0.51     | 10.45       | 0         | 1             |                                |
| Bolin Branch<br>(EVG)      | 4.90                         | 4.7          | 4.7          | 0.51     | 10.65       | 0         | 1             |                                |
|                            | 0.30                         | 10.9         | 17.9         | 0.51     | 10.65       | 0         | 1             |                                |
|                            | 0.00                         | 18.1         | 18.1         | 0.51     | 10.65       | 0         | 1             |                                |
| Flat Branch<br>(EW)        | 10.80                        | 4.3          | 4.3          | 0.51     | 11.00       | 0         | 1             |                                |
|                            | 7.40                         | 12.7         | 12.7         | 0.51     | 11.00       | 0         | 1             |                                |
|                            | 4.60                         | 18.5         | 24.7         | 0.51     | 10.95       | 0         | 1             |                                |
|                            | 4.10                         | 24.9         | 34.9         | 0.51     | 10.95       | 0         | 1             |                                |
|                            | 0.00                         | 42.0         | 42.0         | 0.51     | 10.94       | 0         | 1             |                                |
| Kaskaskia R Trib.<br>(EW5) | 7.70                         | 6.3          | 6.3          | 0.50     | 10.55       | 2         | 1             | Arthur Discharge               |
|                            | 6.80                         | 6.6          | 14.1         | 0.50     | 10.55       | 0         | 1             |                                |
|                            | 3.50                         | 20.7         | 20.7         | 0.50     | 10.58       | 0         | 1             |                                |
|                            | 0.00                         | 27.1         | 27.1         | 0.50     | 10.60       | 0         | 1             |                                |
| West Fork<br>(EW9)         | 5.00                         | 7.6          | 13.1         | 0.50     | 10.55       | 0         | 1             |                                |
|                            | 0.00                         | 18.0         | 18.0         | 0.50     | 10.55       | 0         | 1             |                                |
| Lake Fork<br>(EX)          | 24.30                        | 4.5          | 4.5          | 0.51     | 10.30       | 0         | 1             |                                |
|                            | 20.50                        | 11.9         | 11.9         | 0.51     | 10.30       | 0         | 1             |                                |
|                            | 19.30                        | 13.8         | 18.1         | 0.51     | 10.30       | 1         | 1             | Lake Fk Tributary EXU          |
|                            | 17.41                        | 26.7         | 26.7         | 0.51     | 10.30       | 0         | 1             |                                |
|                            | 17.40                        | 26.7         | 96.8         | 0.53     | 10.39       | 1         | 1             | East Lake Fork (EXS)           |
|                            | 16.90                        | 97.1         | 105.4        | 0.52     | 10.39       | 0         | 1             |                                |
|                            | 15.80                        | 112.8        | 112.8        | 0.52     | 10.39       | 0         | 1             |                                |
|                            | 13.30                        | 122.1        | 131.7        | 0.52     | 10.40       | 0         | 1             |                                |
|                            | 12.00                        | 132.9        | 145.2        | 0.52     | 10.40       | 1         | 1             | Lake Fk Tributary EXM          |
|                            | 9.20                         | 149.0        | 149.0        | 0.52     | 10.40       | 0         | 1             | USGS Gage 05590800 Atwood      |
|                            | 8.10                         | 151.8        | 151.8        | 0.52     | 10.40       | 2         | 1             | Atwood Discharge               |
|                            | 1.01                         | 162.1        | 162.1        | 0.51     | 10.41       | 0         | 1             |                                |
|                            | 1.00                         | 162.1        | 168.5        | 0.51     | 10.42       | 0         | 1             |                                |
|                            | 0.00                         | 169.6        | 169.6        | 0.51     | 10.42       | 0         | 1             |                                |
|                            | Lake Fork Tributary<br>(EXM) | 4.00         | 6.2          | 6.2      | 0.51        | 10.45     | 0             | 1                              |
| 0.00                       |                              | 12.3         | 12.3         | 0.51     | 10.45       | 0         | 1             |                                |
| East Lake Fork<br>(EXS)    | 16.70                        | 5.6          | 5.6          | 0.64     | 10.45       | 0         | 1             |                                |
|                            | 13.60                        | 14.4         | 14.4         | 0.64     | 10.45       | 0         | 1             |                                |
|                            | 10.30                        | 22.3         | 22.3         | 0.60     | 10.47       | 0         | 1             |                                |
|                            | 5.21                         | 29.5         | 29.5         | 0.57     | 10.48       | 0         | 1             |                                |
|                            | 5.20                         | 29.5         | 58.9         | 0.54     | 10.45       | 1         | 1             | Kankakee Drainage Ditch (EXSH) |
|                            | 0.00                         | 70.1         | 70.1         | 0.53     | 10.43       | 0         | 1             |                                |



### Appendix C. Concluded

| <u>Stream (code)</u>          | <u>Mileage</u> | <u>DA(u)</u> | <u>DA(d)</u> | <u>K</u> | <u>P-ET</u> | <u>ID</u> | <u>Region</u> | <u>Location description</u>          |
|-------------------------------|----------------|--------------|--------------|----------|-------------|-----------|---------------|--------------------------------------|
| Kankakee Drainage D<br>(EXSH) | 8.30           | 5.2          | 5.2          | 0.53     | 10.45       | 0         | 1             |                                      |
|                               | 5.20           | 12.2         | 12.2         | 0.53     | 10.45       | 0         | 1             |                                      |
|                               | 2.20           | 19.5         | 19.5         | 0.52     | 10.43       | 0         | 1             |                                      |
|                               | 0.10           | 26.2         | 29.4         | 0.50     | 10.42       | 0         | 1             |                                      |
|                               | 0.00           | 29.4         | 29.4         | 0.50     | 10.42       | 0         | 1             |                                      |
| Lake Fork Tributary<br>(EXU)  | 1.10           | 3.9          | 3.9          | 0.51     | 10.30       | 2         | 1             | Bement Discharge                     |
|                               | 0.00           | 4.3          | 4.3          | 0.51     | 10.30       | 0         | 1             |                                      |
| Dry Fork<br>(EX2)             | 8.20           | 7.4          | 7.4          | 0.50     | 10.55       | 0         | 1             |                                      |
|                               | 5.30           | 13.4         | 13.4         | 0.50     | 10.55       | 0         | 1             |                                      |
|                               | 0.00           | 20.6         | 20.6         | 0.50     | 10.55       | 0         | 1             |                                      |
| Twomile Slough<br>(EY)        | 9.60           | 4.3          | 11.9         | 0.63     | 10.60       | 0         | 1             |                                      |
|                               | 8.10           | 14.3         | 14.3         | 0.63     | 10.60       | 0         | 1             |                                      |
|                               | 6.01           | 18.3         | 18.3         | 0.62     | 10.61       | 0         | 1             |                                      |
|                               | 6.00           | 18.3         | 23.6         | 0.61     | 10.62       | 0         | 1             |                                      |
|                               | 0.00           | 36.3         | 36.3         | 0.59     | 10.63       | 0         | 1             |                                      |
| Copper Slough<br>(EZ)         | 5.30           | 4.2          | 4.2          | 0.67     | 10.55       | 0         | 1             | Kraft Discharge<br>At Phinney Branch |
|                               | 2.10           | 8.7          | 14.4         | 0.67     | 10.55       | 0         | 1             |                                      |
|                               | 1.10           | 15.1         | 15.1         | 0.67     | 10.55       | 2         | 1             | Champaign-Urbana Discharge           |
|                               | 0.00           | 15.5         | 15.5         | 0.67     | 10.55       | 0         | 1             |                                      |