





















































The legend below is classified according to the land use fields: LUTEXT and LUTEXT2. The definitions for these classes can be found in the attached metadata file, or the following pages.

Legend

LUTEXT, LUTEXT2

	1110 RES/SF,
	1120 RES/FARM,
	1130 RES/MF,
	1140 RES/MOBILE HM,
	1212 RETAIL CNTR,
	1222 SINGL OFFICE,
	1231 URB MX W/PRKNG,
	1232 URB MX NO PRKNG,
	1240 CULT/ENT,
	1250 HOTEL/MOTEL,
	1310 MEDICAL,
	1310 MEDICAL, 3000 Associated Open Space
	1320 EDUCATION,
	1320 EDUCATION, 3000 Associated Open Space
	1330 GOVT,
	1340 PRISON,
	1350 RELIGIOUS,
	1350 RELIGIOUS, 3000 Associated Open Space
	1360 CEMETERY,
	1370 INST/OTHER,
	1410 MINERAL EXT,
	1420 MANUF/PROC,
	1430 WAREH/DIST/WHOL,
	1440 INDUST PK,
	1511 INTERSTATE/TOLL,
	1511 INTERSTATE/TOLL, 5100 Bridge
	1512 OTHER ROADWY,
	1512 OTHER ROADWY, 5100 Bridge
	1520 OTH LINEAR TRAN,
	1530 AIR TRANSPORT,
	1540 INDEP AUTO PRK,
	1550 COMMUNICATION,
	1560 UTILITIES/WASTE,
	2100 CROP/GRAIN/GRAZ,
	2200 NRSRY/GRNHS/ORC,
	2200 NRSRY/GRNHS/ORC, 1420 MANUF in 90/95
	2400 EQUESTRIAN,
	3100 OPENSF REC,
	3200 GOLF COURSE,
	3300 OPENSF CONS,
	3500 OPENSF LINEAR,
	3600 OPENSF OTHER,
	4110 VAC FOR/GRASS,
	4120 WETLAND,
	4210 CONST RES,
	4220 CONST NONRES,
	4300 OTHER VACANT,
	5100 RIVERS/CANALS,
	5200 LAKE/RES/LAGOON,
	5200 LAKE/RES/LAGOON, 1240 CULT/ENT on Water
	5300 LAKE MICHIGAN,
	5300 LAKE MICHIGAN, 1240 CULT/ENT on Water

Attribute:

Attribute label: LANDUSE

***Attribute alias:** LANDUSE

Attribute definition:

Primary Land Use Category

Attribute definition source:

CMAF

***Attribute type:** String

***Attribute width:** 4

***Attribute precision:** 0

***Attribute scale:** 0

Attribute domain values:

Enumerated domain:

Enumerated domain value: 1110

Enumerated domain value definition:

RES/SF: Residential: Single Family, Duplex and Townhouse Units. Includes all single-family housing and multi-unit structures (i.e. townhomes and duplexes) whose units do not share a common entryway.

Enumerated domain value definition source:

CMAF

Enumerated domain:

Enumerated domain value: 1120

Enumerated domain value definition:

RES/FARM: Farmhouse: one-acre polygons. Barns, out-buildings and other farmstead features are classified with the appropriate Agriculture (Series 2000) subcategory.

Enumerated domain value definition source:

CMAF

Enumerated domain:

Enumerated domain value: 1130

Enumerated domain value definition:

RES/MF: Multi-Family : Includes all apartment complexes and retirement complexes (except nursing homes, see #1310), as well as two-flats, three-flats, condominiums and cooperatives.

Enumerated domain value definition source:

CMAF

Enumerated domain:

Enumerated domain value: 1140

Enumerated domain value definition:

RES/MOBILE HM: Mobile Home Parks and Trailer Courts : Collections of small, manufactured, uniform housing; includes common areas, office, and associated open space.

Enumerated domain value definition source:

CMAF

Enumerated domain:

Enumerated domain value: 1211

Enumerated domain value definition:

MALL: Shopping Malls : referred to as "super regional centers," which have a minimum Gross Leaseable Area (GLA) in excess of 750,000 square feet.

Enumerated domain value definition source:

CMAP

Enumerated domain:

Enumerated domain value: 1212

Enumerated domain value definition:

RETAIL CNTR: Retail Centers : larger retail centers with a Gross Leaseable Area (GLA) between 100,000 and 750,00 square feet, as identified on the National Research Bureau list. Since NRB only lists centers with three or more stores, other large retail facilities were placed in this category if the amount of combined building and parking area is greater than ten acres.

Enumerated domain value definition source:

CMAP

Enumerated domain:

Enumerated domain value: 1221

Enumerated domain value definition:

OFFICE CMPS: Office Campus/Research Park : Association of office buildings (non-manufacturing) with manicured landscape and a large parking area.

Enumerated domain value definition source:

CMAP

Enumerated domain:

Enumerated domain value: 1222

Enumerated domain value definition:

SINGL OFFICE Single-Structure Office Building : Individual office buildings, with associated parking specific to that building. Little or no landscaping.

Enumerated domain value definition source:

CMAP

Enumerated domain:

Enumerated domain value: 1223

Enumerated domain value definition:

BUS. PARK Business Park : An association of office buildings mixed with some light industry/warehousing.

Enumerated domain value definition source:

CMAP

Enumerated domain:

Enumerated domain value: 1231

Enumerated domain value definition:

URB MX W/PRKNG Urban Mix With Dedicated Parking : all establishments or clusters of establishments identified above, where off-street parking associated with the establishment (i.e. not curbside nor an independent parking facility) is present.

Enumerated domain value definition source:

CMAP

Enumerated domain:

Enumerated domain value: 1232

Enumerated domain value definition:

URB MX NO PRKNG Urban Mix, No Dedicated Parking : smaller retail, office, and service establishments that lack dedicated parking (including storefronts in urban commercial strips). Includes three-story buildings with upstairs residential units (urban storefronts).

Enumerated domain value definition source:

CMAP

Enumerated domain:

Enumerated domain value: 1240

Enumerated domain value definition:

CULT/ENT Cultural and Entertainment : Including the following categories: Cultural activities: museums, planetaria, aquaria, zoos, historic sites.; Public Assembly: amphitheaters, drive-ins, stadiums, arenas, race tracks, exhibition halls, conference centers; Amusements: fairgrounds, amusement parks, miniature golf, go-cart tracks; Recreational activities: tennis courts, ice rinks, bowling, swimming pools (all when not associated with a larger facility such as a hotel or park); recreation centers (stand-alone, not next to a field facility); land-based portion of yacht clubs, marinas, and riverboat casinos (for water-based portions of marinas, see LU2 code 1240 for Lakes [5200] and Lake Michigan [5300]).

Enumerated domain value definition source:

CMAP

Enumerated domain:

Enumerated domain value: 1250

Enumerated domain value definition:

HOTEL/MOTEL Hotel/Motel : Includes associated parking and recreational facilities.

Enumerated domain value definition source:

CMAP

Enumerated domain:

Enumerated domain value: 1310

Enumerated domain value definition:

MEDICAL Medical and Health Care Facilities : Includes hospitals, clinics, out-patient facilities, sanitariums, convalescent homes, and nursing homes.

Enumerated domain value definition source:

CMAP

Enumerated domain:

Enumerated domain value: 1320

Enumerated domain value definition:

EDUCATION Educational Facilities : Includes nursery, primary, and secondary schools; colleges, universities, professional, vocational school campus. Includes dormitories and (on-campus) fraternity/sorority houses. Also includes recreational areas (playgrounds, sports facilities) and associated parking.

Enumerated domain value definition source:

CMAP

Enumerated domain:

Enumerated domain value: 1330

Enumerated domain value definition:

GOVT Governmental Administration and Services : executive, legislative, and judicial functions; protective functions (police, fire, civil defense); postal services and public libraries; public works facilities that do not fall under the categories 1511 (Interstate and Tollway) or 1560 (Utilities and Waste Facilities). Also, military facilities (including military group housing quarters, military residences, training bases, arsenals, armories) such as the Great Lakes Naval Center and Illinois National Guard Centers.

Enumerated domain value definition source:

CMAP

Enumerated domain:

Enumerated domain value: 1340

Enumerated domain value definition:

PRISON Prison and Correctional Facilities

Enumerated domain value definition source:

CMAP

Enumerated domain:

Enumerated domain value: 1350

Enumerated domain value definition:

RELIGIOUS Religious Facilities : Churches, facility buildings, and group quarters (i.e. convents and monasteries).

Enumerated domain value definition source:

CMAP

Enumerated domain:

Enumerated domain value: 1360

Enumerated domain value definition:

CEMETERY Cemeteries : Includes associated chapels and mausoleums.

Enumerated domain value definition source:

CMAP

Enumerated domain:

Enumerated domain value: 1370

Enumerated domain value definition:

INST/OTHER Other Institutional : Includes YMCAs, shelters, and other Institutional activities not otherwise classified; also, the Department of Energy National Laboratories (Argonne and Fermilab).

Enumerated domain value definition source:

CMAP

Enumerated domain:

Enumerated domain value: 1410

Enumerated domain value definition:

MINERAL EXT Mineral Extraction : Includes coal mining; crude petroleum and natural gas mining; stone, sand, and clay quarrying. Slag heaps associated with this activity are coded here.

Enumerated domain value definition source:

CMAP

Enumerated domain:

Enumerated domain value: 1420

Enumerated domain value definition:

MANUF/PROC Manufacturing and Processing : Includes food manufacturing; lumber and wood product manufacturing; petroleum refining and related manufacturing; primary metal industries; fabricated metal product manufacturing.

Enumerated domain value definition source:

CMAP

Enumerated domain:

Enumerated domain value: 1430

Enumerated domain value definition:

WAREH/DIST/WHOL Warehousing/Distribution Center and Wholesale : general warehousing and storage (including yacht storage); junkyards with tires and other auto parts; and wholesaling of retail goods operations.

Enumerated domain value definition source:

CMAP

Enumerated domain:

Enumerated domain value: 1440

Enumerated domain value definition:

INDUST PK Industrial Park : a mixture of manufacturing, warehouses, and distribution centers (but not mineral extraction). Associated open space and parking are included in this category.

Enumerated domain value definition source:

CMAP

Enumerated domain:

Enumerated domain value: 1511

Enumerated domain value definition:

INTERSTATE/TOLL Interstate and Tollway : all interstates and tollways regardless of width, including interchanges, rights of way, rest areas, salt domes and maintenance facilities (when adjacent to the roadway).

Enumerated domain value definition source:

CMAP

Enumerated domain:

Enumerated domain value: 1512

Enumerated domain value definition:

OTHER ROADWY Other Roadway : All other roadways and parkways (including rights of way and landscaped medians) which are a minimum of 200 feet in width.

Enumerated domain value definition source:

CMAP

Enumerated domain:

Enumerated domain value: 1520

Enumerated domain value definition:

OTH LINEAR TRAN Other Linear Transportation with Associated Facilities : Transportation corridors that are at least 200 feet in width such as railroad, commuter rail and rail rapid transit tracks, stations, rights-of-way, and passenger parking; switching yards, maintenance yards, and freight terminals. This category also includes bus transportation, public and private including passenger terminals and bus ports, garaging, and maintenance facilities; motor freight and

miscellaneous transportation including trucking terminals, trucking equipment and maintenance facilities, taxicab transportation. Category also includes marine craft transportation including commercial docks (e.g. wharves, piers, and docks) and terminals where clearly independent from other uses. Facilities servicing recreational craft are coded as marinas (#1240, Cultural/Entertainment).

Enumerated domain value definition source:

CMAP

Enumerated domain:

Enumerated domain value: 1530

Enumerated domain value definition:

AIR TRANSPORT Aircraft Transportation : air strips (paved or grass, including those incorporated with a housing subdivision) and tarmacs, associated air fields, passenger and freight terminals, hangars, airport storage and equipment maintenance, heliport landings/takeoffs (when not associated with another activity such as hospital or hotel). Associated parking, including remote long-term parking lots, are included.

Enumerated domain value definition source:

CMAP

Enumerated domain:

Enumerated domain value: 1540

Enumerated domain value definition:

INDEP AUTO PRK Independent Automobile Parking : non-residential off-street parking with or without a multi-level structure. This includes municipal lots; parking lots associated with another land use are coded to that particular use.

Enumerated domain value definition source:

CMAP

Enumerated domain:

Enumerated domain value: 1550

Enumerated domain value definition:

COMMUNICATION Communication : includes telephone, telegraph, radio, and television including towers, dishes, microwave facilities, and other communications structures not elsewhere classified.

Enumerated domain value definition source:

CMAP

Enumerated domain:

Enumerated domain value: 1560

Enumerated domain value definition:

UTILITIES/WASTE Utilities and Waste Facilities : electric, gas, water, sewage, solid waste, and other pipelines.

Enumerated domain value definition source:

CMAP

Enumerated domain:

Enumerated domain value: 2100

Enumerated domain value definition:

CROP/GRAIN/GRAZ Row Crops, Grains and Grazing : land used for row crops, grains, pasture, horse, dairy, and livestock with associated

out-buildings. Agricultural activities occurring on Conservation Open Space are coded 3300 with a secondary code of 2100.

Enumerated domain value definition source:

CMAP

Enumerated domain:

Enumerated domain value: 2200

Enumerated domain value definition:

NRSRY/GRNHS/ORC Nurseries, Greenhouses, Orchards, Tree Farms and Sod Farms.

Enumerated domain value definition source:

CMAP

Enumerated domain:

Enumerated domain value: 2300

Enumerated domain value definition:

AG/OTHER Agricultural, Other: high-density animal production operations (confined feedlots, chicken farms, fish hatcheries), dairy facilities (not including grazing land); also agricultural support activities such as crop combining, drying, siloing, cleaning, sorting, grading, and packing. Factory-scale processing, packing, canning or manufacturing should be coded 1420 (Manufacturing and Processing).

Enumerated domain value definition source:

CMAP

Enumerated domain:

Enumerated domain value: 3100

Enumerated domain value definition:

OPENSP REC Open Space, Primarily Recreation: Recreational open space with greater than 50% combined impervious surface and manicured turf; botanical gardens and arboretums are included in this category.

Enumerated domain value definition source:

CMAP

Enumerated domain:

Enumerated domain value: 3200

Enumerated domain value definition:

GOLF COURSE Golf Courses: Public golf courses, country clubs and driving ranges; including associated buildings and parking.

Enumerated domain value definition source:

CMAP

Enumerated domain:

Enumerated domain value: 3300

Enumerated domain value definition:

OPENSP CONS Open space, Primarily Conservation Including Forest Preserves and Nature Preserves: Open space in a natural state (less than 50% combined impervious surface/manicured turf); includes public land (federal and state parks and conservation areas, county forest preserves, as well as local parks that are primarily in a natural state) and state-dedicated nature preserves (regardless of ownership status). Campgrounds within these facilities are included as part of the preserve.

Enumerated domain value definition source:

CMAP

Enumerated domain:

Enumerated domain value: 3400

Enumerated domain value definition:

OPENSP PRIVATE Hunting Clubs, Scout Camps, and Private Campgrounds: reserved for those activities which are considered "low-impact" outdoor recreation occurring on land that is mostly in a natural state, but is not protected through public ownership nor dedication as a Nature Preserve.

Enumerated domain value definition source:

CMAP

Enumerated domain:

Enumerated domain value: 3500

Enumerated domain value definition:

OPENSP LINEAR Linear Open-Space Corridors: ikeways and greenways not included in one of the above open space categories; also abandoned rights-of way. Minimum width 125 feet.

Enumerated domain value definition source:

CMAP

Enumerated domain:

Enumerated domain value: 3600

Enumerated domain value definition:

OPENSP OTHER Other Open Space: Includes recreational activities not covered above, such as ski and toboggan runs when not part of a larger activity.

Enumerated domain value definition source:

CMAP

Enumerated domain:

Enumerated domain value: 4110

Enumerated domain value definition:

VAC FOR/GRASS Vacant Forest and Grassland : Includes bands of vacant forested land or grassland along streams (riparian corridors) when sustained width of corridor is 200 feet or greater summing both sides of the stream. In low-density residential zones within wooded areas, the woodland should be incorporated into the Residential polygon to the extent that the area of that polygon accurately reflects the housing density of that area.

Enumerated domain value definition source:

CMAP

Enumerated domain:

Enumerated domain value: 4120

Enumerated domain value definition:

WETLAND Wetlands Greater Than 2.5 Acres : includes primarily those wetlands which appeared in prior inventories, but were redrafted using digital National Wetlands Inventory coverages and visual cues on the digital photography to help determine the existence/extent of the wetland. New wetlands were digitized when there was enough visual evidence on the 2001 photography, provided they met the minimum size requirement. As in previous inventories, wetlands within open space categories are not included.

Enumerated domain value definition source:

CMAP

Enumerated domain:

Enumerated domain value: 4210

Enumerated domain value definition:

CONST RES Under Construction, Residential : Scraped earth/construction activity indicating construction of residential property. On developments where there is a mixture of finished properties (no construction evidence, sod in place), contiguous built areas are split out and given the appropriate (1110, 1130) code, provided the minimum polygon size criteria are met.

Enumerated domain value definition source:

CMAP

Enumerated domain:

Enumerated domain value: 4220

Enumerated domain value definition:

CONST NONRES Under Construction, Non-Residential : Scraped earth/construction activity for non-residential property.

Enumerated domain value definition source:

CMAP

Enumerated domain:

Enumerated domain value: 4300

Enumerated domain value definition:

OTHER VACANT Other Vacant : Identified abandoned buildings and rubble lots.

Enumerated domain value definition source:

CMAP

Enumerated domain:

Enumerated domain value: 5100

Enumerated domain value definition:

RIVERS/CANALS Rivers, Streams, and Canals : Includes major natural or channelized rivers or streams and canals.

Enumerated domain value definition source:

CMAP

Enumerated domain:

Enumerated domain value: 5200

Enumerated domain value definition:

LAKE/RES/LAGOON Lakes, Reservoirs, and Lagoons : Bodies of open water greater than 2.5 acres. Includes natural lakes, ponds, or lagoons; and man-made reservoirs and lakes.

Enumerated domain value definition source:

CMAP

Enumerated domain:

Enumerated domain value: 5300

Enumerated domain value definition:

Lake Michigan

Enumerated domain value definition source:

CMAP

Enumerated domain:

Enumerated domain value: 9999

Enumerated domain value definition:

Out of Region

Enumerated domain value definition source:

CMAAP

Enumerated domain:

Enumerated domain value: 1223

Enumerated domain value definition:

Office Complex: A collection of office buildings (with perhaps a small commercial component) comprised of small businesses which rent or own individual offices within the buildings; these buildings are part of a single development with some measure of uniformity in structures, with minimal landscaping. (NOTE: This is a new category for the 2005 Inventory)

Enumerated domain value definition source:

CMAAP

Enumerated domain:

Enumerated domain value: 2400

Enumerated domain value definition:

Equestrian Facilities: Includes boarding, training and breeding facilities, with associated pastures and buildings. Not included are large race tracks (i.e. Arlington Park). (NOTE: New category for 2005)

Enumerated domain value definition source:

CMAAP

Attribute:

Attribute label: OBJECTID

***Attribute alias:** OBJECTID

Attribute definition:

Internal feature number.

Attribute definition source:

ESRI

***Attribute type:** OID

***Attribute width:** 4

***Attribute precision:** 0

***Attribute scale:** 0

Attribute domain values:

Unrepresentable domain:

Sequential unique whole numbers that are automatically generated.

Attribute:

***Attribute label:** FACNAME

***Attribute alias:** FACNAME

Attribute definition:

Facility Name (only used for larger facilities in certain land uses)

***Attribute type:** String

***Attribute width:** 75
***Attribute precision:** 0
***Attribute scale:** 0

Attribute domain values:

Unrepresentable domain:

This field is used to identify larger facilities and institutions (in general, over 100 acres) in the following categories: 1211 Shopping Malls; 1240 Cultural & Entertainment; 1310 Medical and Health Care Facilities; 1320 Educational Facilities; 1330 Governmental Administration and Services; 1340 Prison and Correctional Facilities; 1350 Religious Facilities; 1360 Cemeteries; 1370 Other Institutional; 1530 Aircraft Transportation.

Attribute:

***Attribute label:** WATNAME

***Attribute alias:** WATNAME

Attribute definition:

Water Body Name

***Attribute type:** String

***Attribute width:** 40

***Attribute precision:** 0

***Attribute scale:** 0

Attribute domain values:

Unrepresentable domain:

This field is used to identify all river (5100) polygons, as well as all lakes greater than 40 acres, where practicable.

Attribute:

***Attribute label:** OSOWNCODE

***Attribute alias:** OSOWNCODE

Attribute definition:

Open-Space Agency Code

Attribute definition source:

CMAAP

***Attribute type:** String

***Attribute width:** 4

***Attribute precision:** 0

***Attribute scale:** 0

Attribute domain values:

Enumerated domain:

Enumerated domain value: FED

Enumerated domain value definition:

Managed by a federal agency (i.e. U.S. Forest Service)

Enumerated domain value definition source:

CMAP

Enumerated domain:

Enumerated domain value: STA

Enumerated domain value definition:

State agency (i.e. Illinois Department of Natural Resources)

Enumerated domain value definition source:

CMAP

Enumerated domain:

Enumerated domain value: CNTY

Enumerated domain value definition:

County Forest Preserve District or Conservation District

Enumerated domain value definition source:

CMAP

Enumerated domain:

Enumerated domain value: MUNI

Enumerated domain value definition:

Managed by a Park District, Municipality, or Township

Enumerated domain value definition source:

CMAP

Enumerated domain:

Enumerated domain value: XXXX

Enumerated domain value definition:

Private or unknown ownership

Enumerated domain value definition source:

CMAP

Attribute:

Attribute label: Shape

***Attribute alias:** Shape

Attribute definition:

Feature geometry.

Attribute definition source:

ESRI

***Attribute type:** Geometry

***Attribute width:** 0

***Attribute precision:** 0

***Attribute scale:** 0

Attribute domain values:

Unrepresentable domain:

Coordinates defining the features.

Attribute:

Attribute label: LANDUSE2

***Attribute alias:** LANDUSE2

Attribute definition:

Secondary Land Use Code

Attribute definition source:

CMAP

***Attribute type:** String

***Attribute width:** 4

***Attribute precision:** 0

***Attribute scale:** 0

Attribute domain values:

Enumerated domain:

Enumerated domain value: 1240

Enumerated domain value definition:

USED IN CONJUNCTION WITH LAND USE CODE 5200: Cultural/Entertainment Facilities on Lakes, Reservoirs and Lagoons : Water-based portion of marinas on lakes; generally, that area where there are permanent docks (not buoys).

Enumerated domain value definition source:

CMAP

Enumerated domain:

Enumerated domain value: 1420

Enumerated domain value definition:

USED IN CONJUNCTION WITH LAND USE CODE 2200: Nurseries, Greenhouses, Orchards, etc. which were classified as "Manufacturing and Processing" in earlier inventories

Enumerated domain value definition source:

CMAP

Enumerated domain:

Enumerated domain value: 1430

Enumerated domain value definition:

USED IN CONJUNCTION WITH LAND USE CODE 2300: Grain Storage/Distribution which was classified as "Warehousing, Distribution and Wholesale" in earlier inventories

Enumerated domain value definition source:

CMAP

Enumerated domain:

Enumerated domain value: 2000

Enumerated domain value definition:

USED IN CONJUNCTION WITH LAND USE CODE 4120: Wetlands in Farmed Areas : Areas defined as wetlands and appear to be farmed at least part of the year will be coded as wetlands with an LU2 value of 2000.

Enumerated domain value definition source:

CMAP

Enumerated domain:

Enumerated domain value: 2100

Enumerated domain value definition:

USED IN CONJUNCTION WITH LAND USE CODE 3300: Agricultural Inholdings on Conservation Open Space Property : Crops, grains, or grazing areas within identified conservation lands, when such areas are contiguous and are at least 2.5 acres in size.

Enumerated domain value definition source:

CMAP

Enumerated domain:

Enumerated domain value: 2100

Enumerated domain value definition:

USED IN CONJUNCTION WITH LAND USE CODE 3400: Agricultural Fields on Private Open Space Property : Crops, grains, or grazing areas as described in the 2100 category (above) when they are greater than 2.5 acres in size and occur on lands identified as hunt clubs, scout camps, or private campgrounds.

Enumerated domain value definition source:

CMAP

Enumerated domain:

Enumerated domain value: 3000

Enumerated domain value definition:

USED IN CONJUNCTION WITH LAND USE CODE 1310: Open Space Associated With Medical and Health Care Facilities : Natural areas and manicured turf associated with facilities when such areas are contiguous and are at least 5 acres in size.

Enumerated domain value definition source:

CMAP

Enumerated domain:

Enumerated domain value: 3000

Enumerated domain value definition:

USED IN CONJUNCTION WITH LAND USE CODE 1320: Open Space Associated With Educational Facilities : Natural areas and manicured turf associated with facilities when such areas are contiguous and are at least 5 acres in size. Does not include playground or sports facilities.

Enumerated domain value definition source:

CMAP

Enumerated domain:

Enumerated domain value: 3000

Enumerated domain value definition:

USED IN CONJUNCTION WITH LAND USE CODE 1330: Open Space Associated With Governmental Administration and Services : Natural areas and manicured turf associated with facilities when such areas are contiguous and are at least 5 acres in size.

Enumerated domain value definition source:

CMAP

Enumerated domain:

Enumerated domain value: 3000

Enumerated domain value definition:

USED IN CONJUNCTION WITH LAND USE CODE 1340: Open Space Associated With Prison and Correctional Facilities : Natural areas and manicured turf associated with facilities when such areas are contiguous and are at least 5 acres in size.

Enumerated domain value definition source:

CMAP

Enumerated domain:

Enumerated domain value: 3000

Enumerated domain value definition:

USED IN CONJUNCTION WITH LAND USE CODE 1350: Open Space Associated With Religious Facilities : Natural areas and manicured turf associated with facilities when such areas are contiguous and are at least 5 acres in size.

Enumerated domain value definition source:

CMAP

Enumerated domain:

Enumerated domain value: 3000

Enumerated domain value definition:

USED IN CONJUNCTION WITH LAND USE CODE 1370: Open Space Associated With Other Institutional : Natural areas and manicured turf associated with facilities when such areas are contiguous and are at least 5 acres in size.

Enumerated domain value definition source:

CMAP

Enumerated domain:

Enumerated domain value: 5100

Enumerated domain value definition:

USED IN CONJUNCTION WITH LAND USE CODE 1511: Bridge, Interstate and Tollway : In those instances where a highway crosses over a river which is included in the inventory, the polygon which represents the intersection of the highway polygon and river polygon is coded 1511, with 5100 entered in the LU2 field.

Enumerated domain value definition source:

CMAP

Enumerated domain:

Enumerated domain value: 5100

Enumerated domain value definition:

USED IN CONJUNCTION WITH LAND USE CODE 1512: Bridge, Other Roadway

Enumerated domain value definition source:

CMAP