



● Survey Structures (Map Label = Structure Number)

— Water Lines

A (1% Annual Chance Flood Hazard)

AE (1% Annual Chance Flood Hazard)

Floodway (1% Annual Chance Flood Hazard)

Shaded X (0.2% Annual Chance Flood Hazard)

Field Notes:

**KANE COUNTY  
STRUCTURE LOCATION MAP  
FOR FIELD SURVEY  
15-03 ISWS/OWR CERC  
POPLAR CREEK**

Page 1 of 70  
Date: 1/5/2016  
Base Map: 2012





● Survey Structures (Map Label = Structure Number)

— Water Lines

A (1% Annual Chance Flood Hazard)

AE (1% Annual Chance Flood Hazard)

Floodway (1% Annual Chance Flood Hazard)

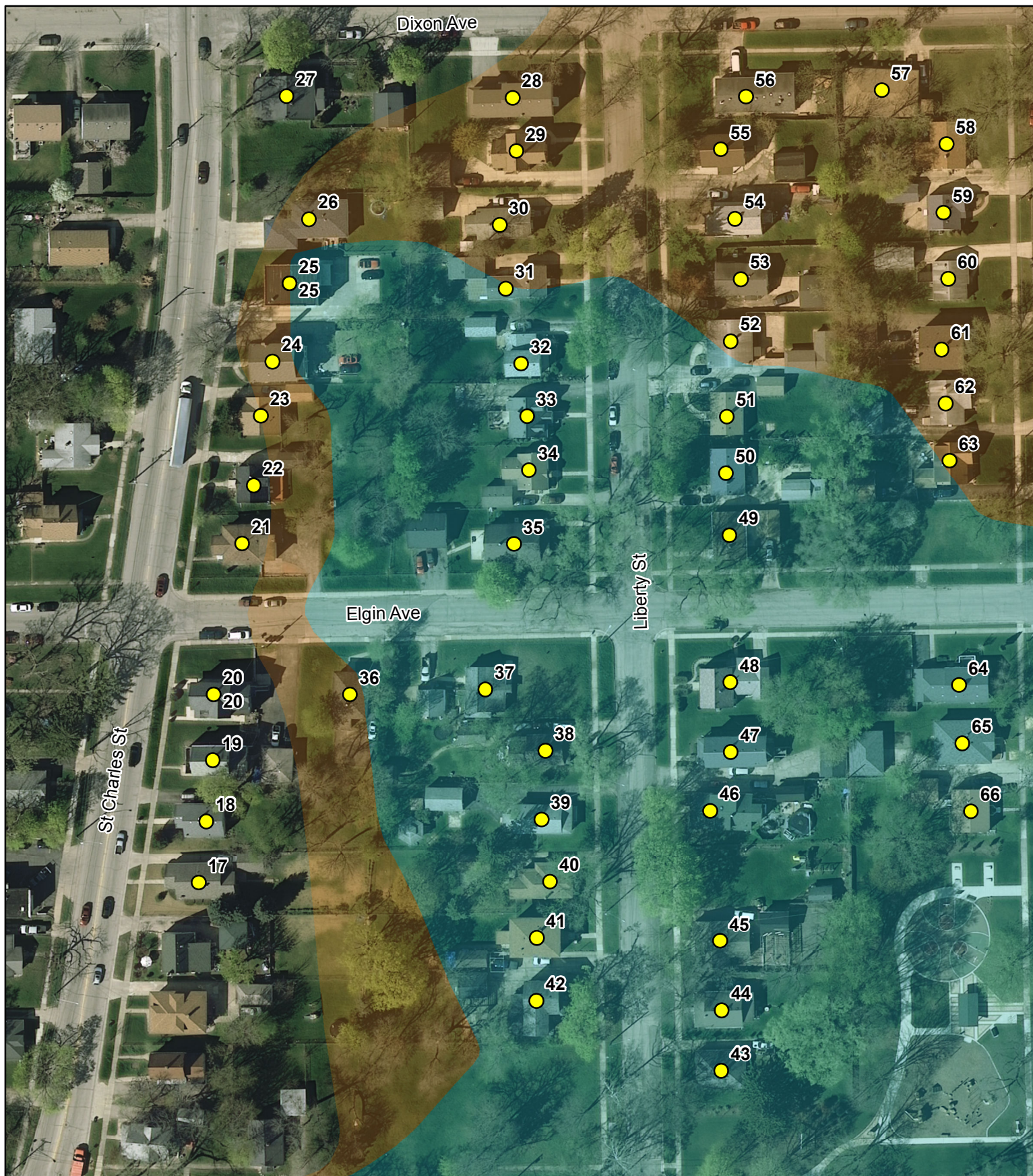
Shaded X (0.2% Annual Chance Flood Hazard)

Field Notes:

**KANE COUNTY  
STRUCTURE LOCATION MAP  
FOR FIELD SURVEY  
15-03 ISWS/OWR CERC  
POPLAR CREEK**

Page 2 of 70  
Date: 1/5/2016  
Base Map: 2012





● Survey Structures (Map Label = Structure Number)

— Water Lines

A (1% Annual Chance Flood Hazard)

AE (1% Annual Chance Flood Hazard)

Floodway (1% Annual Chance Flood Hazard)

Shaded X (0.2% Annual Chance Flood Hazard)

Field Notes:

**KANE COUNTY  
STRUCTURE LOCATION MAP  
FOR FIELD SURVEY  
15-03 ISWS/OWR CERC  
POPLAR CREEK**

Page 3 of 70  
Date: 1/5/2016  
Base Map: 2012





● Survey Structures (Map Label = Structure Number)

— Water Lines

A (1% Annual Chance Flood Hazard)

AE (1% Annual Chance Flood Hazard)

Floodway (1% Annual Chance Flood Hazard)

Shaded X (0.2% Annual Chance Flood Hazard)

Field Notes:

**KANE COUNTY  
STRUCTURE LOCATION MAP  
FOR FIELD SURVEY  
15-03 ISWS/OWR CERC  
POPLAR CREEK**

Page 4 of 70  
Date: 1/5/2016  
Base Map: 2012





● Survey Structures (Map Label = Structure Number)

— Water Lines

— A (1% Annual Chance Flood Hazard)

— AE (1% Annual Chance Flood Hazard)

— Floodway (1% Annual Chance Flood Hazard)

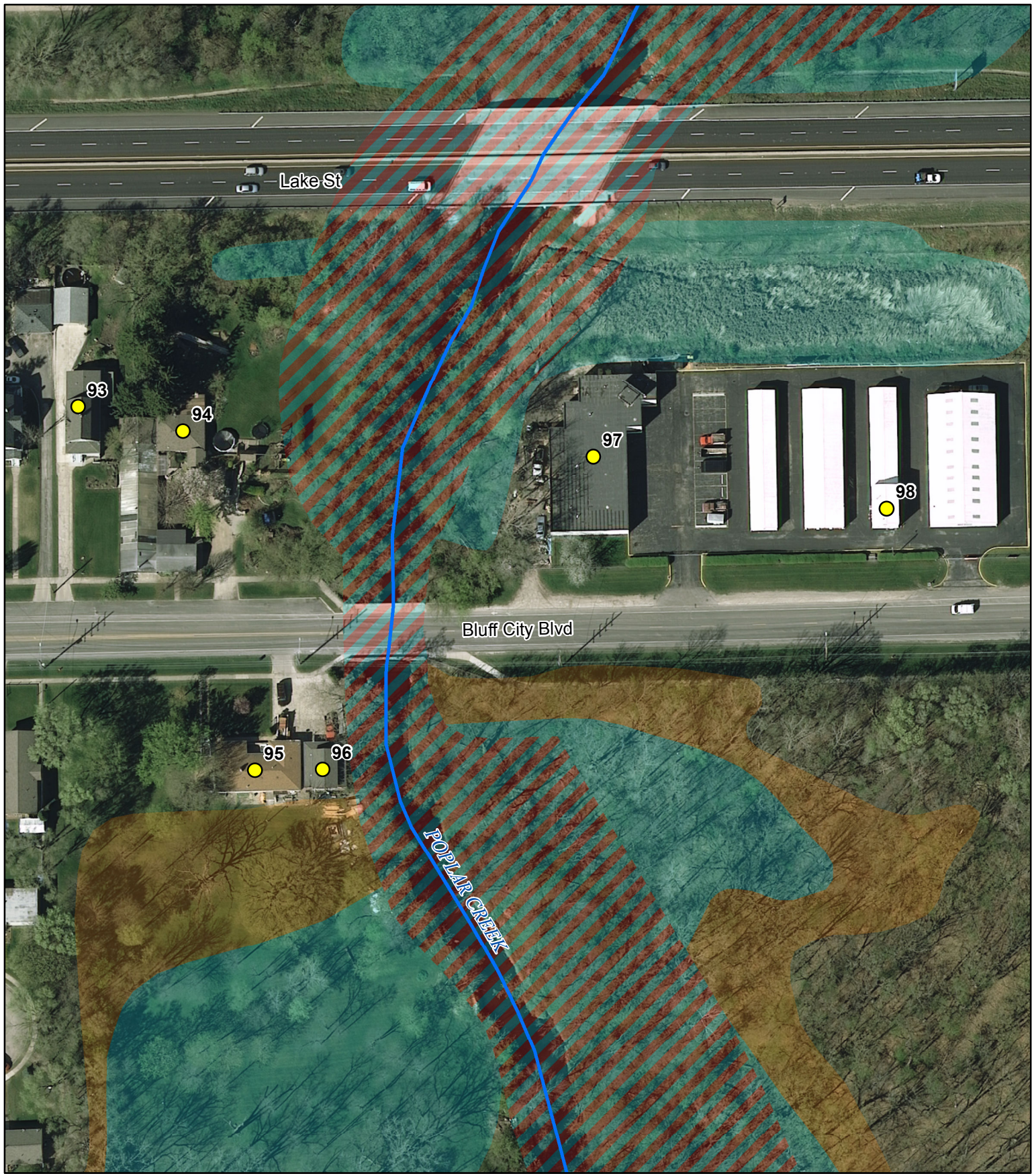
— Shaded X (0.2% Annual Chance Flood Hazard)

Field Notes:

**COOK COUNTY  
STRUCTURE LOCATION MAP  
FOR FIELD SURVEY  
15-03 ISWS/OWR CERC  
POPLAR CREEK**

Page 5 of 70  
Date: 1/5/2016  
Base Map: 2012





● Survey Structures (Map Label = Structure Number)

— Water Lines

A (1% Annual Chance Flood Hazard)

AE (1% Annual Chance Flood Hazard)

Floodway (1% Annual Chance Flood Hazard)

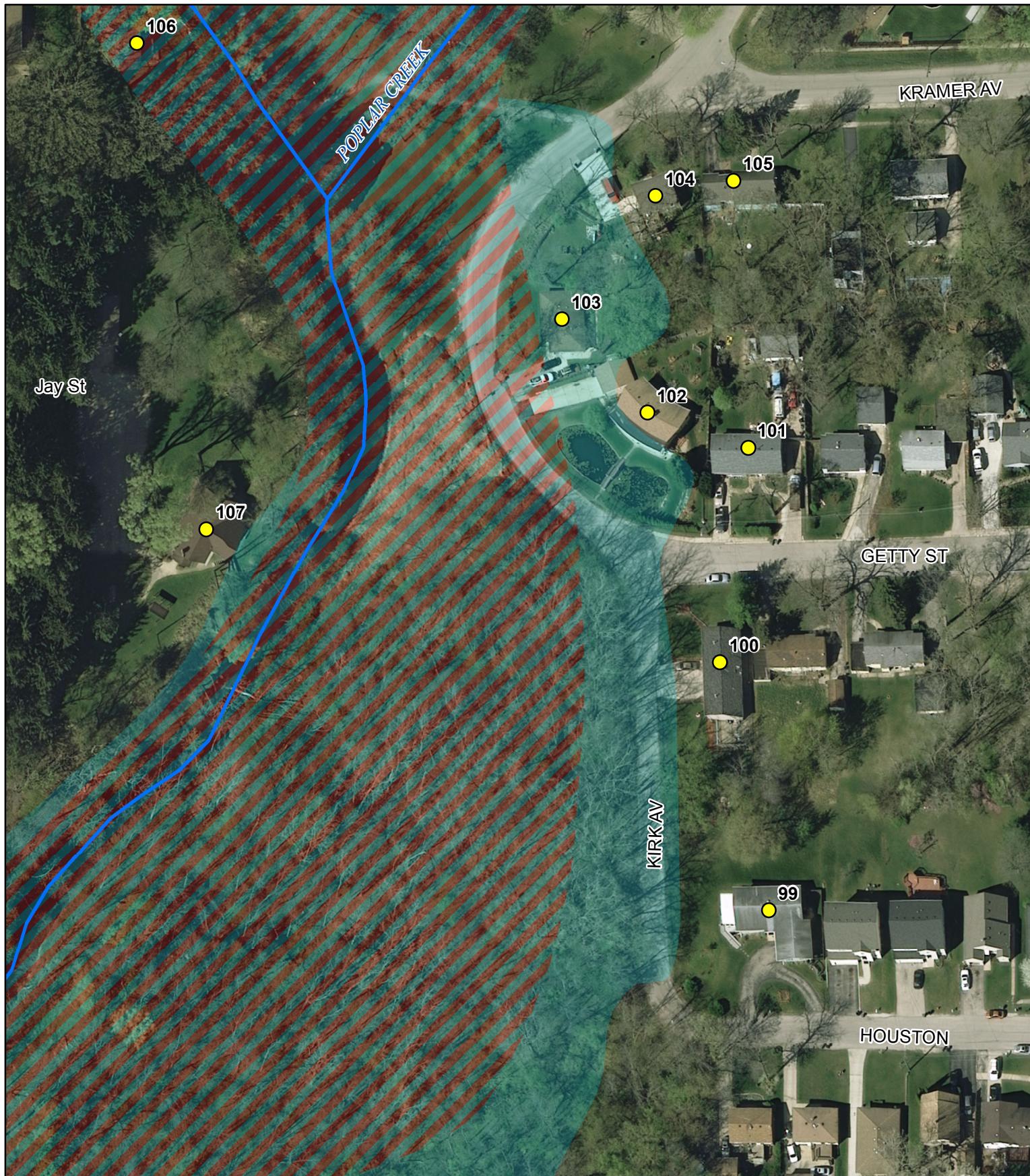
Shaded X (0.2% Annual Chance Flood Hazard)

Field Notes:

**COOK COUNTY  
STRUCTURE LOCATION MAP  
FOR FIELD SURVEY  
15-03 ISWS/OWR CERC  
POPLAR CREEK**

Page 6 of 70  
Date: 1/5/2016  
Base Map: 2012





● Survey Structures (Map Label = Structure Number)

— Water Lines

■ A (1% Annual Chance Flood Hazard)

■ AE (1% Annual Chance Flood Hazard)

■ Floodway (1% Annual Chance Flood Hazard)

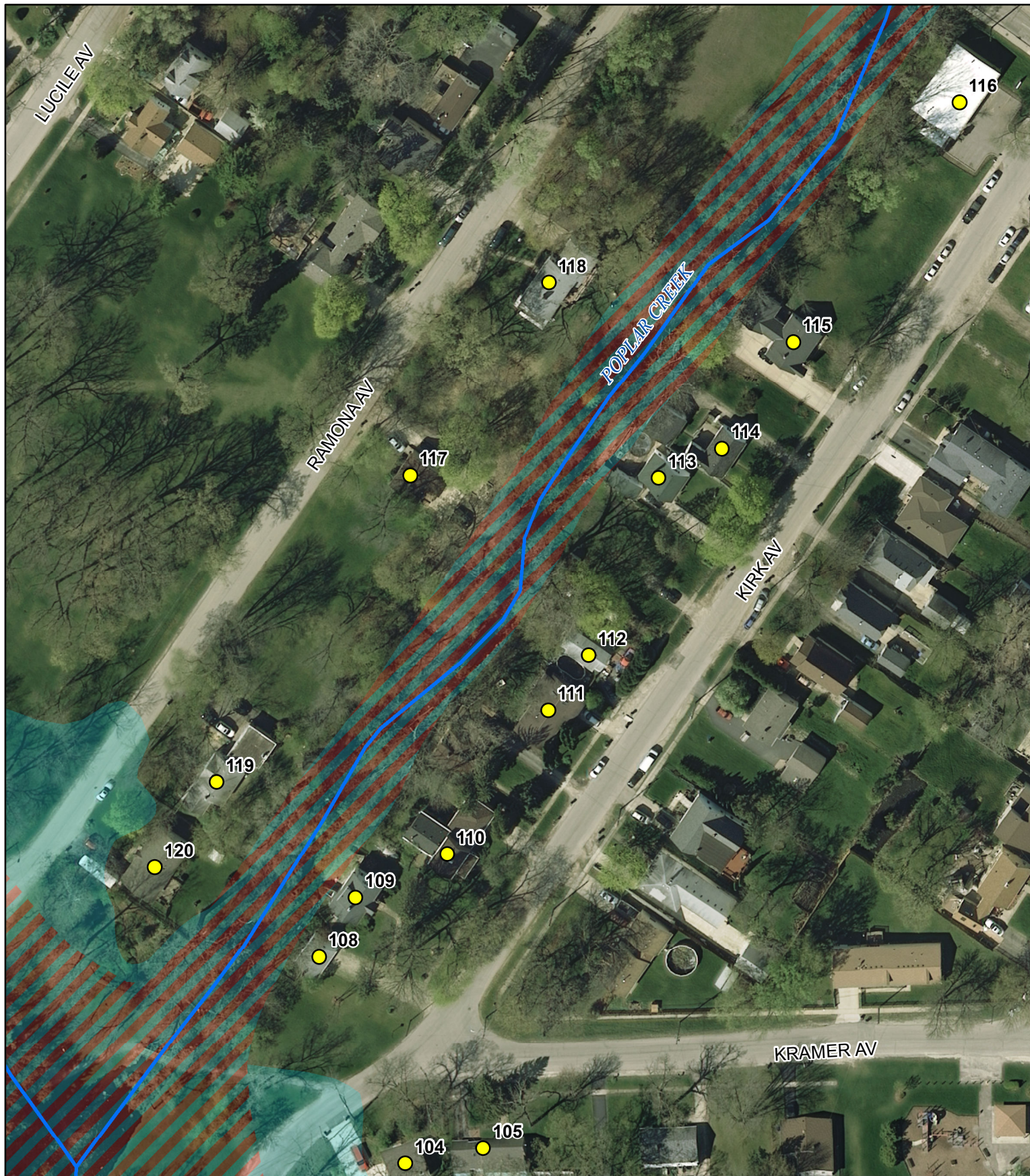
■ Shaded X (0.2% Annual Chance Flood Hazard)

Field Notes:

**COOK COUNTY  
STRUCTURE LOCATION MAP  
FOR FIELD SURVEY  
15-03 ISWS/OWR CERC  
POPLAR CREEK**

Page 7 of 70  
Date: 1/5/2016  
Base Map: 2012





● Survey Structures (Map Label = Structure Number)

— Water Lines

— A (1% Annual Chance Flood Hazard)

— AE (1% Annual Chance Flood Hazard)

— Floodway (1% Annual Chance Flood Hazard)

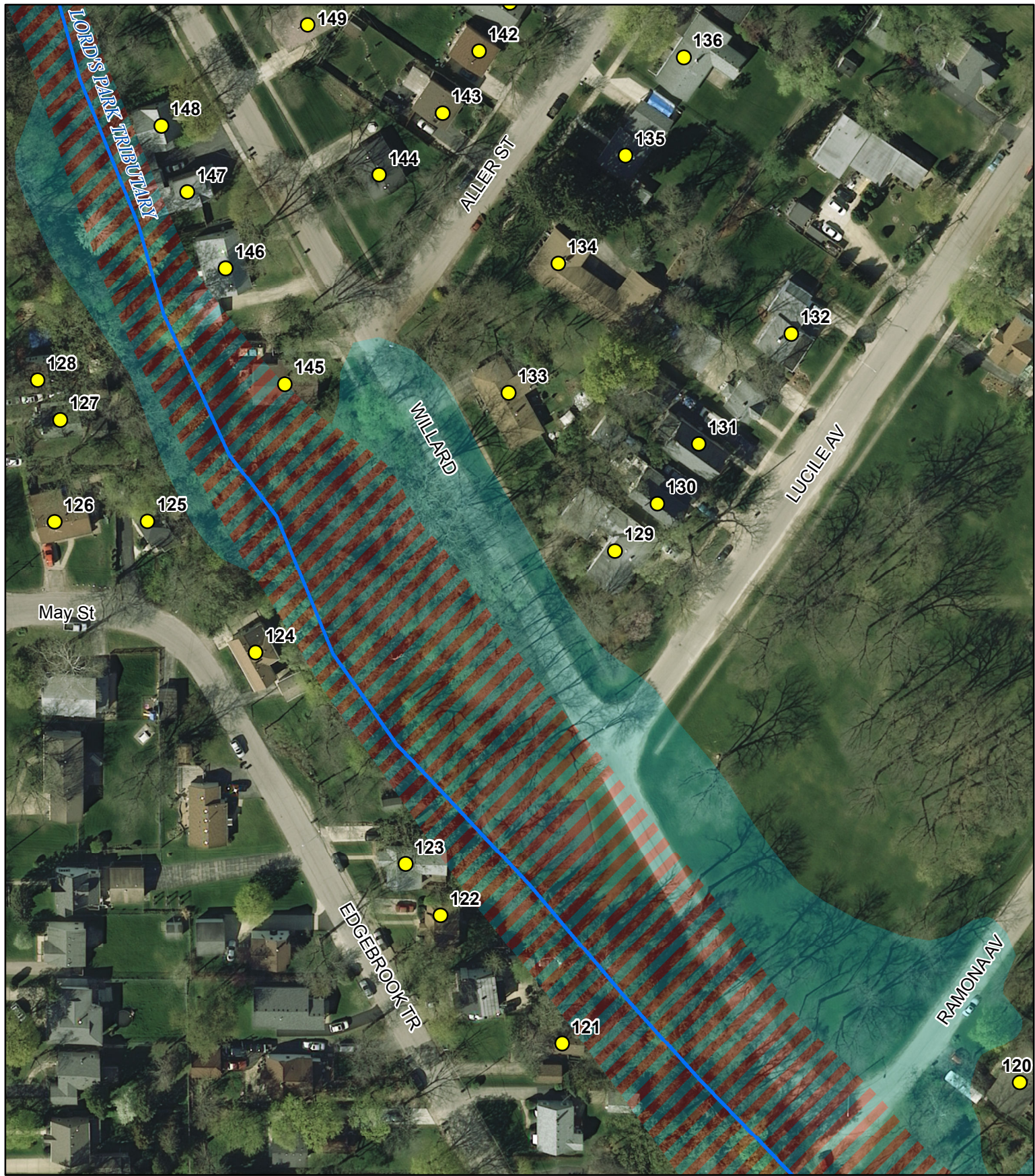
— Shaded X (0.2% Annual Chance Flood Hazard)

Field Notes:

**COOK COUNTY  
STRUCTURE LOCATION MAP  
FOR FIELD SURVEY  
15-03 ISWS/OWR CERC  
POPLAR CREEK**

Page 8 of 70  
Date: 1/5/2016  
Base Map: 2012





● Survey Structures (Map Label = Structure Number)

— Water Lines

A (1% Annual Chance Flood Hazard)

AE (1% Annual Chance Flood Hazard)

Floodway (1% Annual Chance Flood Hazard)

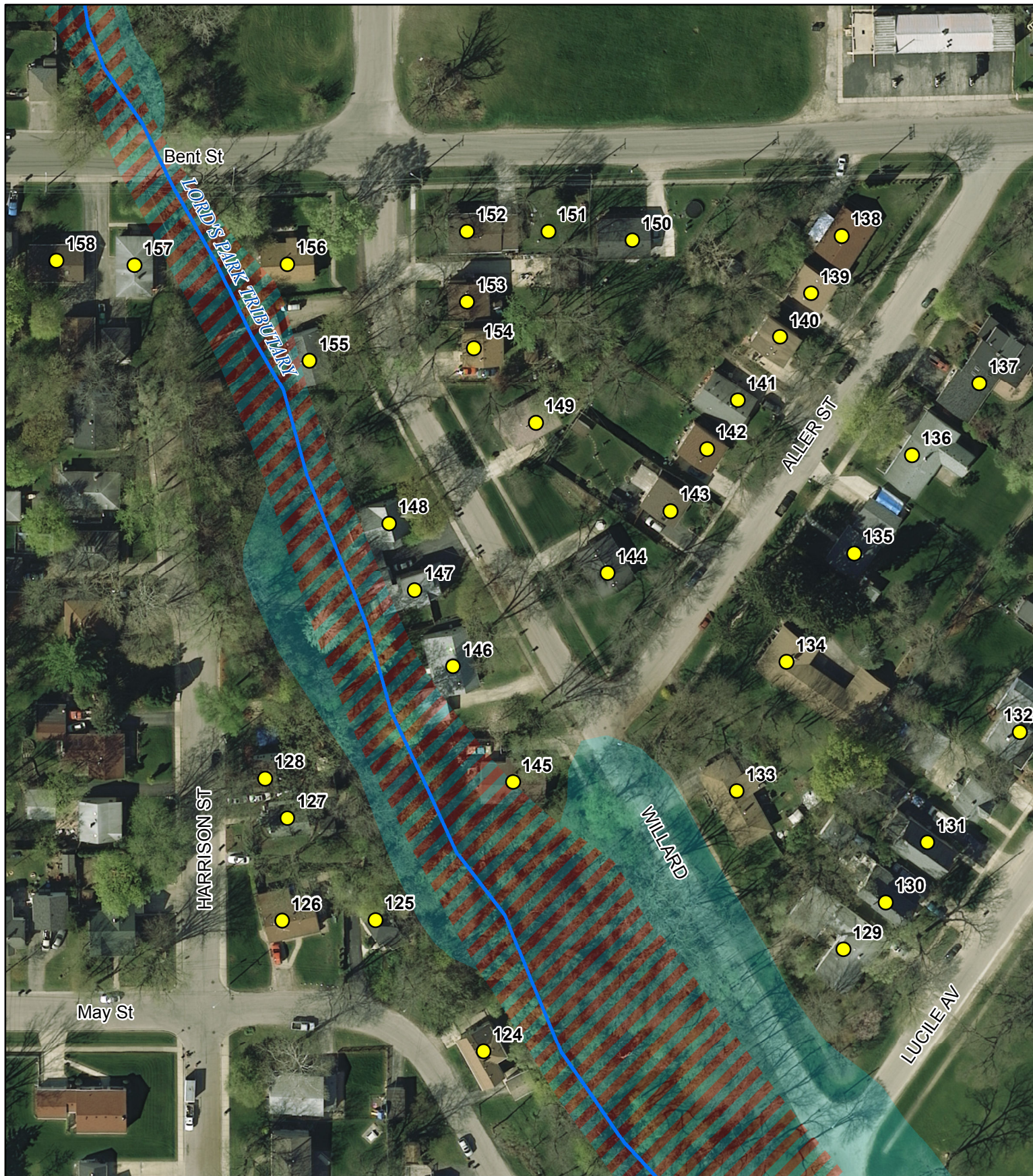
Shaded X (0.2% Annual Chance Flood Hazard)

Field Notes:

**COOK COUNTY  
STRUCTURE LOCATION MAP  
FOR FIELD SURVEY  
15-03 ISWS/OWR CERC  
LORD'S PARK TRIBUTARY**

Page 9 of 70  
Date: 1/5/2016  
Base Map: 2012





● Survey Structures (Map Label = Structure Number)

— Water Lines

— A (1% Annual Chance Flood Hazard)

— AE (1% Annual Chance Flood Hazard)

— Floodway (1% Annual Chance Flood Hazard)

— Shaded X (0.2% Annual Chance Flood Hazard)

Field Notes:

COOK COUNTY  
STRUCTURE LOCATION MAP  
FOR FIELD SURVEY  
15-03 ISWS/OWR CERC  
LORD'S PARK TRIBUTARY

Page 10 of 70  
Date: 1/5/2016  
Base Map: 2012





● Survey Structures (Map Label = Structure Number)

— Water Lines

— A (1% Annual Chance Flood Hazard)

— AE (1% Annual Chance Flood Hazard)

— Floodway (1% Annual Chance Flood Hazard)

— Shaded X (0.2% Annual Chance Flood Hazard)

Field Notes:

COOK COUNTY  
STRUCTURE LOCATION MAP  
FOR FIELD SURVEY  
15-03 ISWS/OWR CERC  
LORD'S PARK TRIBUTARY

Page 11 of 70  
Date: 1/5/2016  
Base Map: 2012





- Survey Structures (Map Label = Structure Number)
- Water Lines
- A (1% Annual Chance Flood Hazard)
- AE (1% Annual Chance Flood Hazard)
- Floodway (1% Annual Chance Flood Hazard)
- Shaded X (0.2% Annual Chance Flood Hazard)

Field Notes:

**COOK COUNTY  
STRUCTURE LOCATION MAP  
FOR FIELD SURVEY  
15-03 ISWS/OWR CERC  
LORD'S PARK TRIBUTARY**

Page 12 of 70  
Date: 1/5/2016  
Base Map: 2012





● Survey Structures (Map Label = Structure Number)

— Water Lines

A (1% Annual Chance Flood Hazard)

AE (1% Annual Chance Flood Hazard)

Floodway (1% Annual Chance Flood Hazard)

Shaded X (0.2% Annual Chance Flood Hazard)

Field Notes:

**COOK COUNTY  
STRUCTURE LOCATION MAP  
FOR FIELD SURVEY  
15-03 ISWS/OWR CERC  
LORD'S PARK TRIBUTARY**

Page 13 of 70  
Date: 1/5/2016  
Base Map: 2012





● Survey Structures (Map Label = Structure Number)

— Water Lines

— A (1% Annual Chance Flood Hazard)

— AE (1% Annual Chance Flood Hazard)

— Floodway (1% Annual Chance Flood Hazard)

— Shaded X (0.2% Annual Chance Flood Hazard)

Field Notes:

**COOK COUNTY  
STRUCTURE LOCATION MAP  
FOR FIELD SURVEY  
15-03 ISWS/OWR CERC  
LORD'S PARK TRIBUTARY**

Page 14 of 70  
Date: 1/5/2016  
Base Map: 2012





● Survey Structures (Map Label = Structure Number)

— Water Lines

A (1% Annual Chance Flood Hazard)

AE (1% Annual Chance Flood Hazard)

Floodway (1% Annual Chance Flood Hazard)

Shaded X (0.2% Annual Chance Flood Hazard)

Field Notes:

**COOK COUNTY  
STRUCTURE LOCATION MAP  
FOR FIELD SURVEY  
15-03 ISWS/OWR CERC  
LORD'S PARK TRIBUTARY**

Page 15 of 70  
Date: 1/5/2016  
Base Map: 2012





● Survey Structures (Map Label = Structure Number)

— Water Lines

— A (1% Annual Chance Flood Hazard)

— AE (1% Annual Chance Flood Hazard)

— Floodway (1% Annual Chance Flood Hazard)

— Shaded X (0.2% Annual Chance Flood Hazard)

Field Notes:

**COOK COUNTY  
STRUCTURE LOCATION MAP  
FOR FIELD SURVEY  
15-03 ISWS/OWR CERC  
LORD'S PARK TRIBUTARY**

Page 16 of 70  
Date: 1/5/2016  
Base Map: 2012





● Survey Structures (Map Label = Structure Number)

— Water Lines

■ A (1% Annual Chance Flood Hazard)

■ AE (1% Annual Chance Flood Hazard)

■ Floodway (1% Annual Chance Flood Hazard)

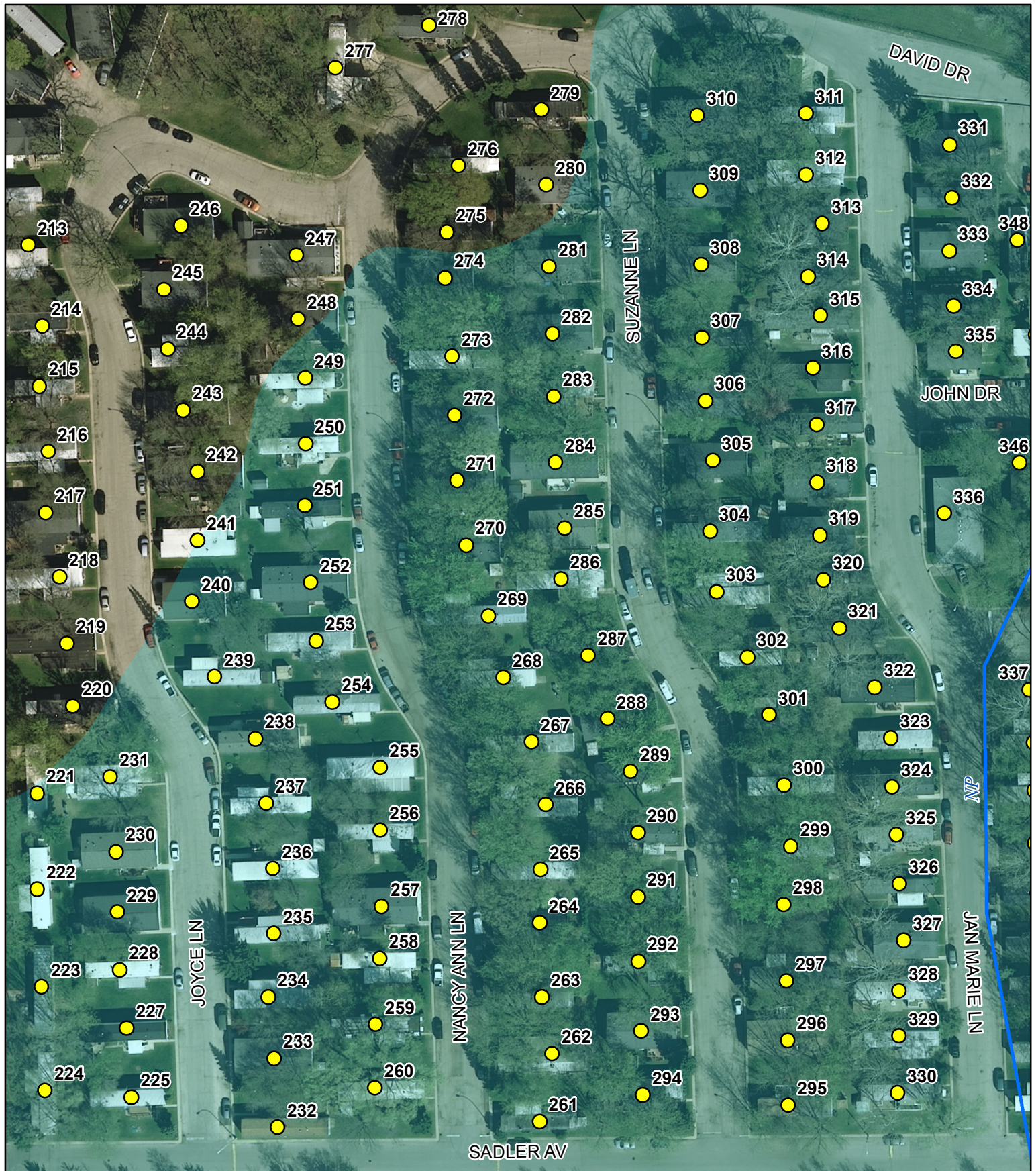
■ Shaded X (0.2% Annual Chance Flood Hazard)

Field Notes:

**COOK COUNTY  
STRUCTURE LOCATION MAP  
FOR FIELD SURVEY  
15-03 ISWS/OWR CERC  
LORD'S PARK TRIBUTARY**

Page 17 of 70  
Date: 1/5/2016  
Base Map: 2012





● Survey Structures (Map Label = Structure Number)

— Water Lines

A (1% Annual Chance Flood Hazard)

AE (1% Annual Chance Flood Hazard)

Floodway (1% Annual Chance Flood Hazard)

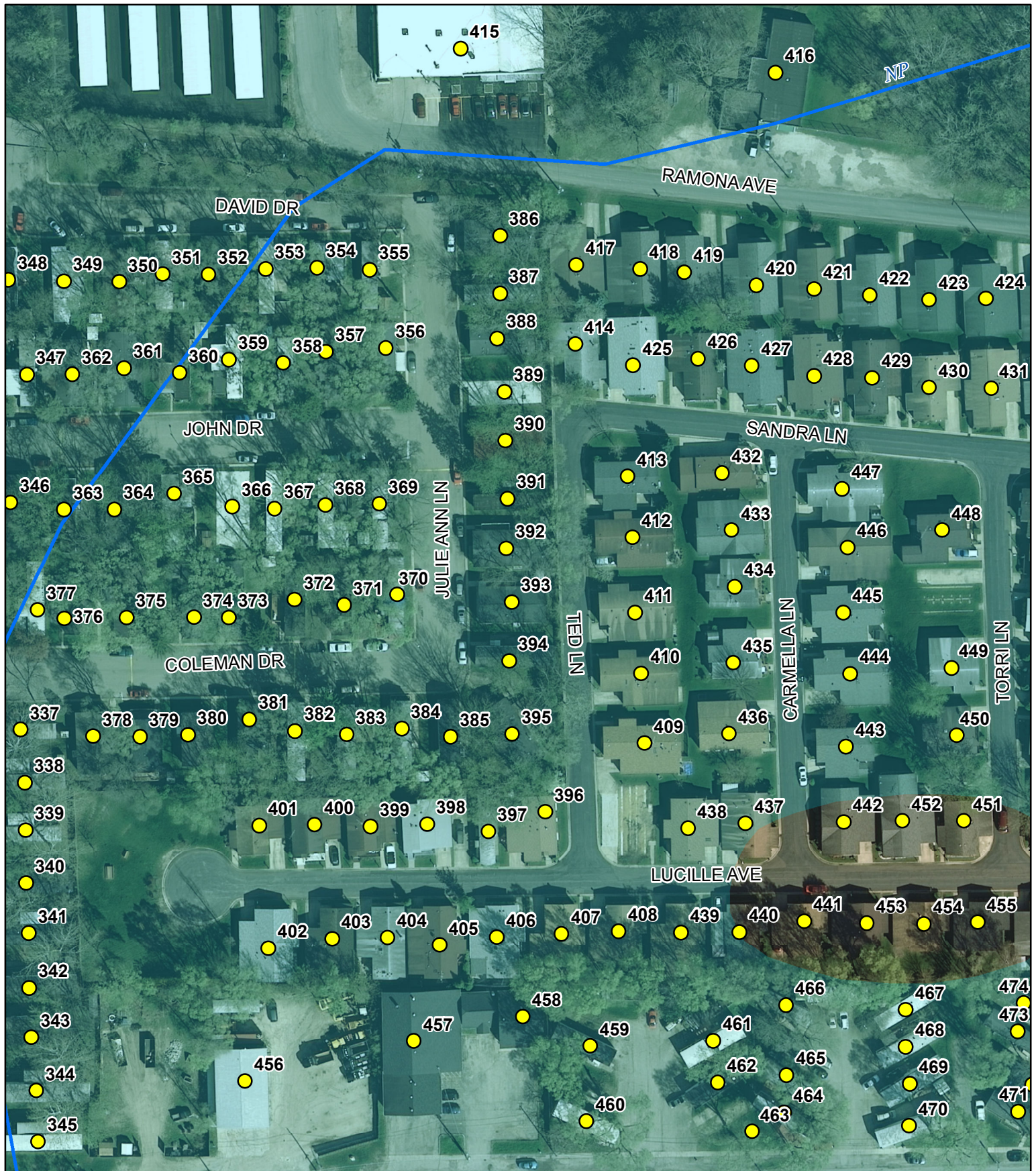
Shaded X (0.2% Annual Chance Flood Hazard)

Field Notes:

**COOK COUNTY  
STRUCTURE LOCATION MAP  
FOR FIELD SURVEY  
15-03 ISWS/OWR CERC  
LORD'S PARK TRIBUTARY/NP**

Page 18 of 70  
Date: 1/5/2016  
Base Map: 2012





● Survey Structures (Map Label = Structure Number)

— Water Lines

A (1% Annual Chance Flood Hazard)

AE (1% Annual Chance Flood Hazard)

Floodway (1% Annual Chance Flood Hazard)

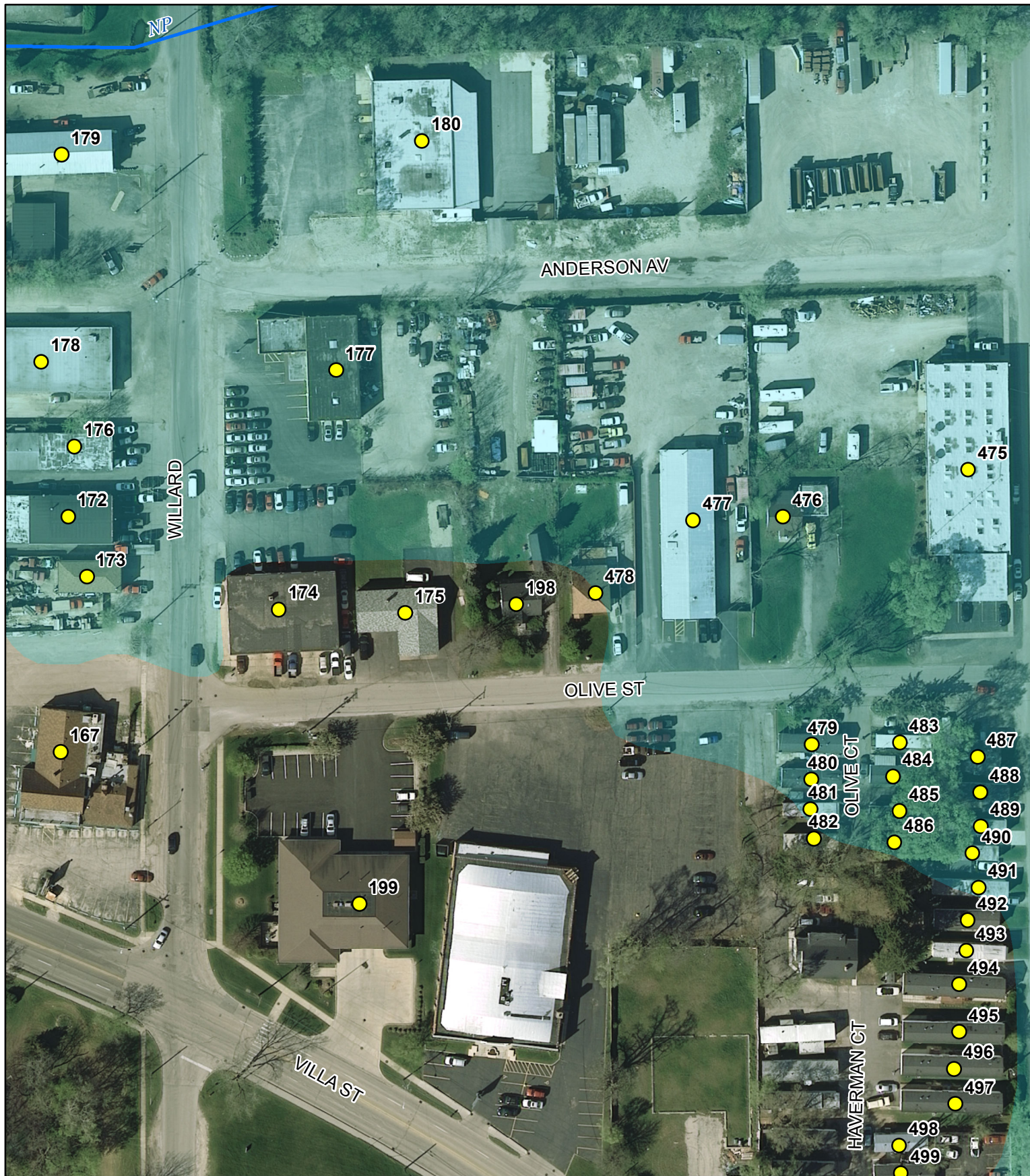
Shaded X (0.2% Annual Chance Flood Hazard)

Field Notes:

COOK COUNTY  
STRUCTURE LOCATION MAP  
FOR FIELD SURVEY  
15-03 ISWS/OWR CERC  
LORD'S PARK TRIBUTARY/NP

Page 19 of 70  
Date: 1/5/2016  
Base Map: 2012





● Survey Structures (Map Label = Structure Number)

— Water Lines

■ A (1% Annual Chance Flood Hazard)

■ AE (1% Annual Chance Flood Hazard)

■ Floodway (1% Annual Chance Flood Hazard)

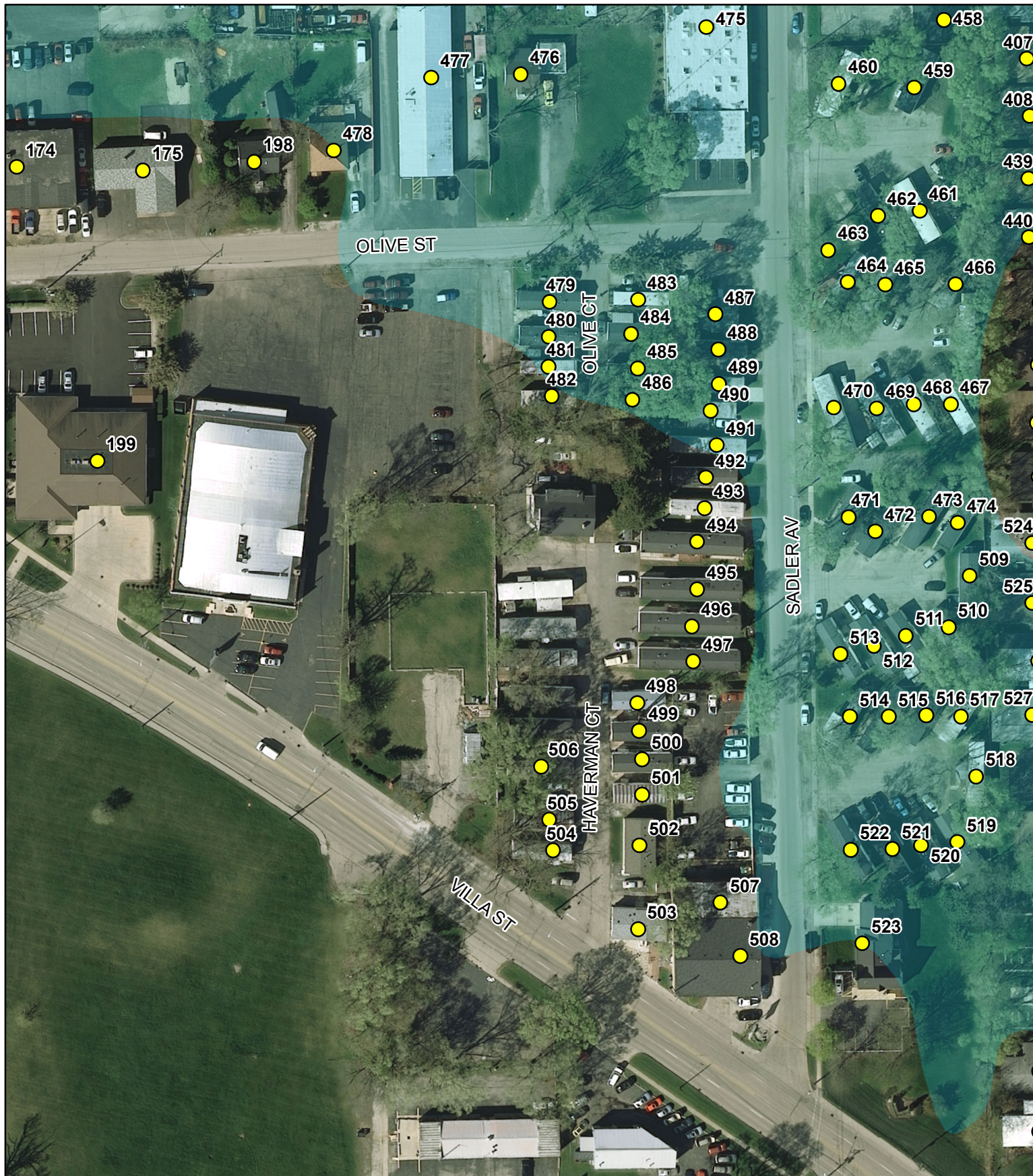
■ Shaded X (0.2% Annual Chance Flood Hazard)

Field Notes:

**COOK COUNTY  
STRUCTURE LOCATION MAP  
FOR FIELD SURVEY  
15-03 ISWS/OWR CERC  
LORD'S PARK TRIBUTARY/NP**

Page 20 of 70  
Date: 1/5/2016  
Base Map: 2012





● Survey Structures (Map Label = Structure Number)

— Water Lines

A (1% Annual Chance Flood Hazard)

AE (1% Annual Chance Flood Hazard)

Floodway (1% Annual Chance Flood Hazard)

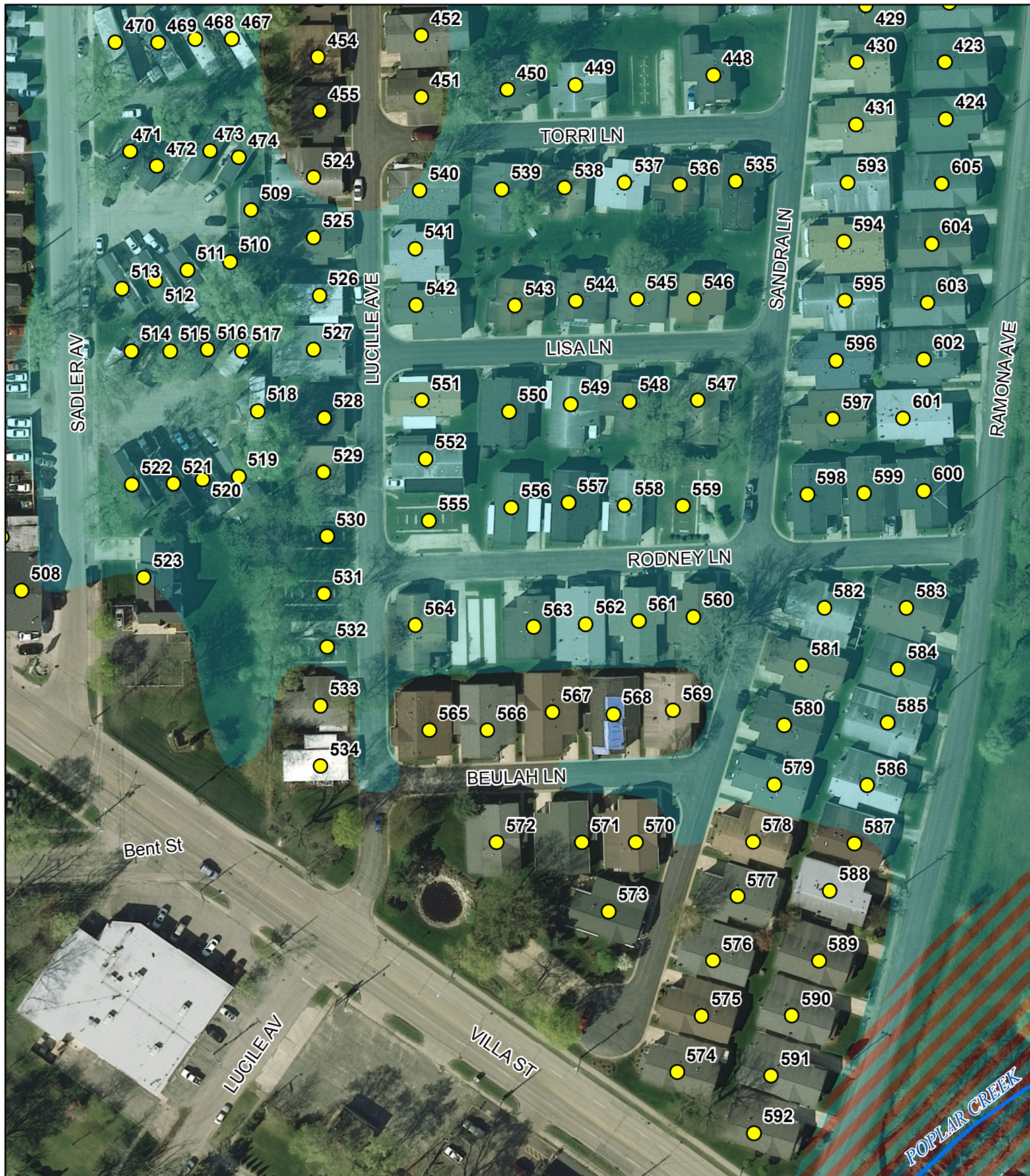
Shaded X (0.2% Annual Chance Flood Hazard)

Field Notes:

COOK COUNTY  
STRUCTURE LOCATION MAP  
FOR FIELD SURVEY  
15-03 ISWS/OWR CERC  
LORD'S PARK TRIBUTARY/NP

Page 21 of 70  
Date: 1/5/2016  
Base Map: 2012





● Survey Structures (Map Label = Structure Number)

— Water Lines

A (1% Annual Chance Flood Hazard)

AE (1% Annual Chance Flood Hazard)

Floodway (1% Annual Chance Flood Hazard)

Shaded X (0.2% Annual Chance Flood Hazard)

Field Notes:

COOK COUNTY  
STRUCTURE LOCATION MAP  
FOR FIELD SURVEY  
15-03 ISWS/OWR CERC  
LORD'S PARK TRIBUTARY/NP

Page 22 of 70  
Date: 1/5/2016  
Base Map: 2012





● Survey Structures (Map Label = Structure Number)

— Water Lines

A (1% Annual Chance Flood Hazard)

AE (1% Annual Chance Flood Hazard)

Floodway (1% Annual Chance Flood Hazard)

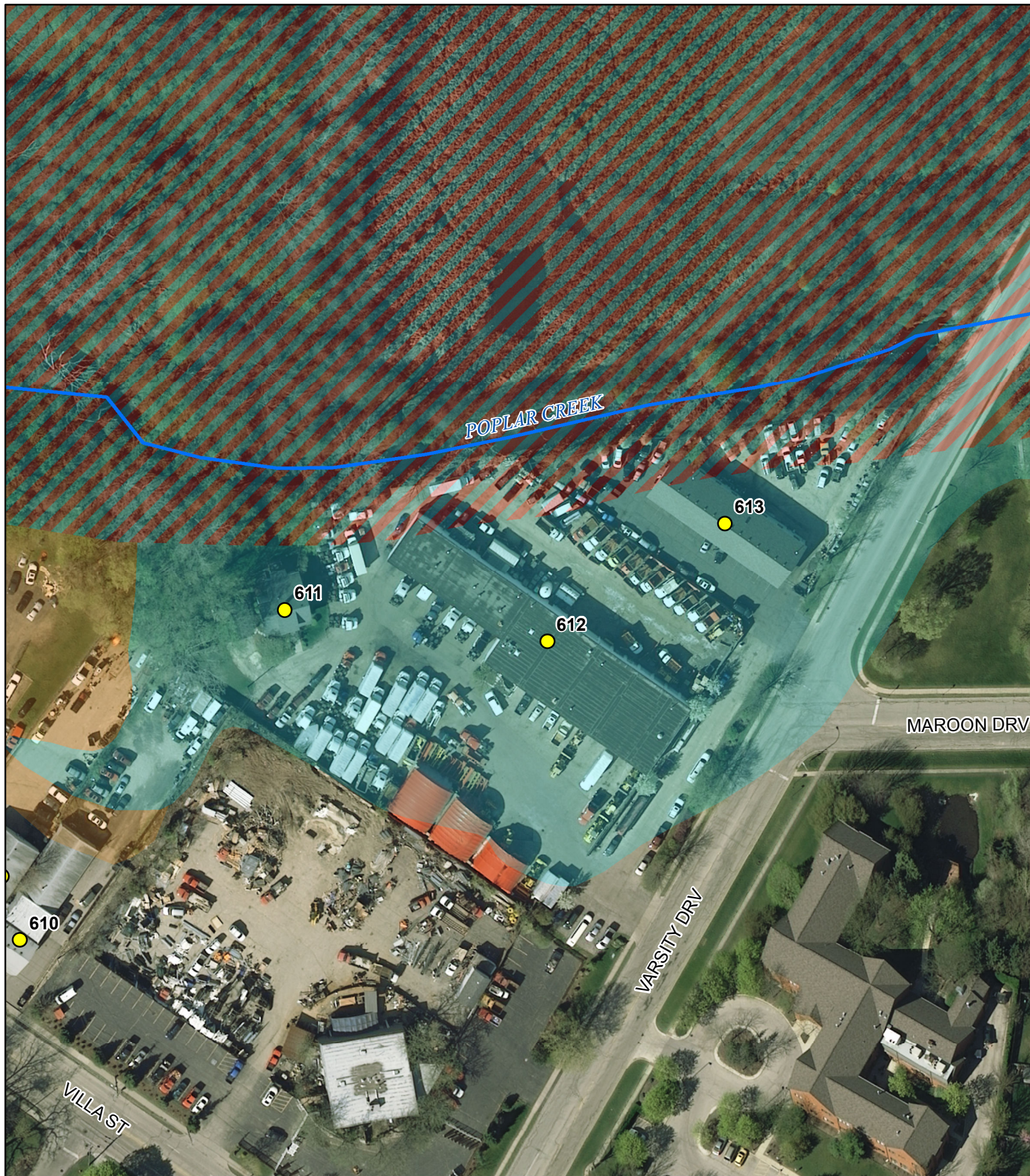
Shaded X (0.2% Annual Chance Flood Hazard)

Field Notes:

**COOK COUNTY  
STRUCTURE LOCATION MAP  
FOR FIELD SURVEY  
15-03 ISWS/OWR CERC  
POPLAR CREEK**

Page 23 of 70  
Date: 1/5/2016  
Base Map: 2012





● Survey Structures (Map Label = Structure Number)

— Water Lines

A (1% Annual Chance Flood Hazard)

AE (1% Annual Chance Flood Hazard)

Floodway (1% Annual Chance Flood Hazard)

Shaded X (0.2% Annual Chance Flood Hazard)

Field Notes:

**COOK COUNTY  
STRUCTURE LOCATION MAP  
FOR FIELD SURVEY  
15-03 ISWS/OWR CERC  
POPLAR CREEK**

Page 24 of 70  
Date: 1/5/2016  
Base Map: 2012





● Survey Structures (Map Label = Structure Number)

— Water Lines

■ A (1% Annual Chance Flood Hazard)

■ AE (1% Annual Chance Flood Hazard)

■ Floodway (1% Annual Chance Flood Hazard)

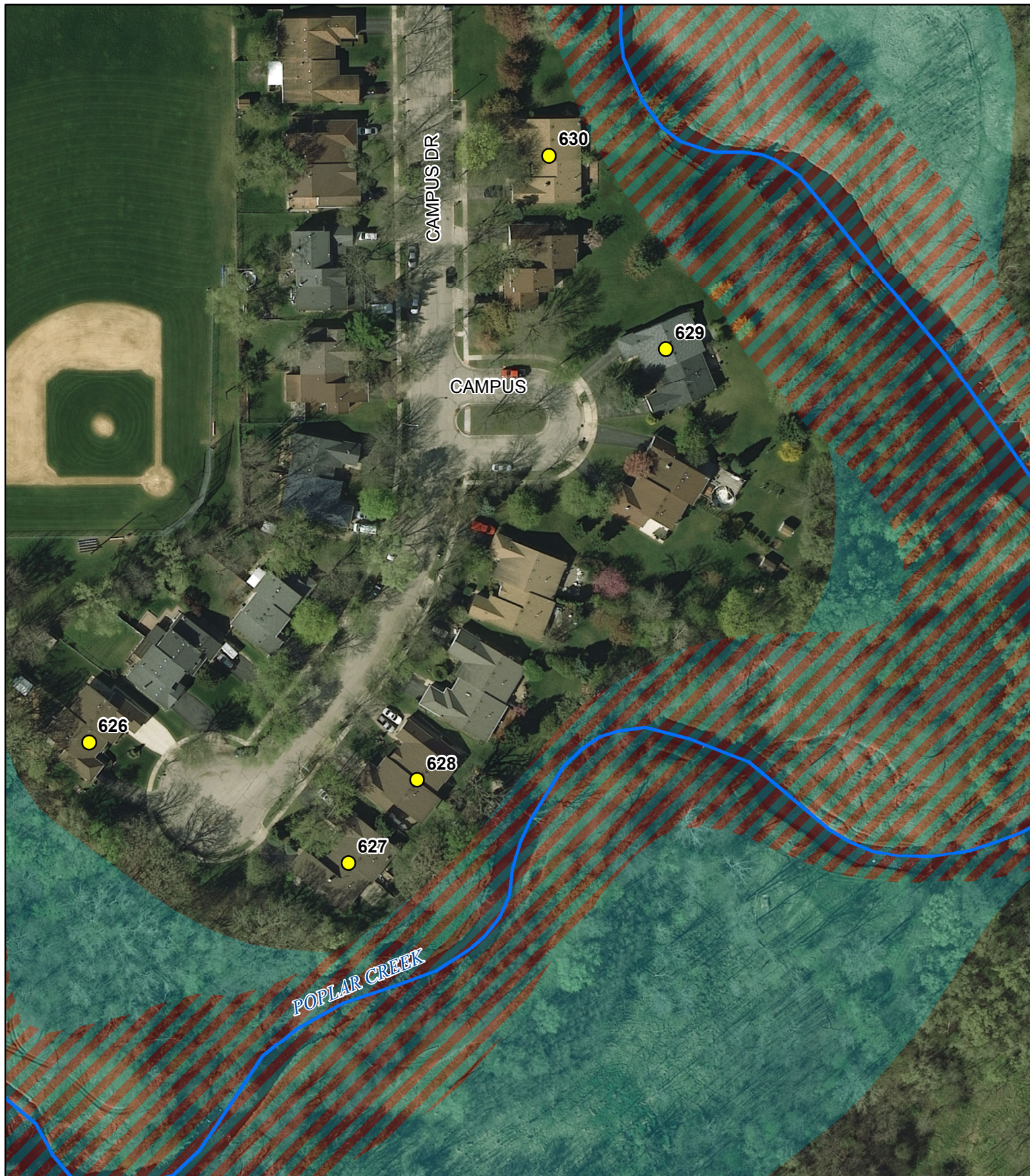
■ Shaded X (0.2% Annual Chance Flood Hazard)

Field Notes:

**COOK COUNTY  
STRUCTURE LOCATION MAP  
FOR FIELD SURVEY  
15-03 ISWS/OWR CERC  
POPLAR CREEK**

Page 25 of 70  
Date: 1/5/2016  
Base Map: 2012





● Survey Structures (Map Label = Structure Number)

— Water Lines

— A (1% Annual Chance Flood Hazard)

— AE (1% Annual Chance Flood Hazard)

— Floodway (1% Annual Chance Flood Hazard)

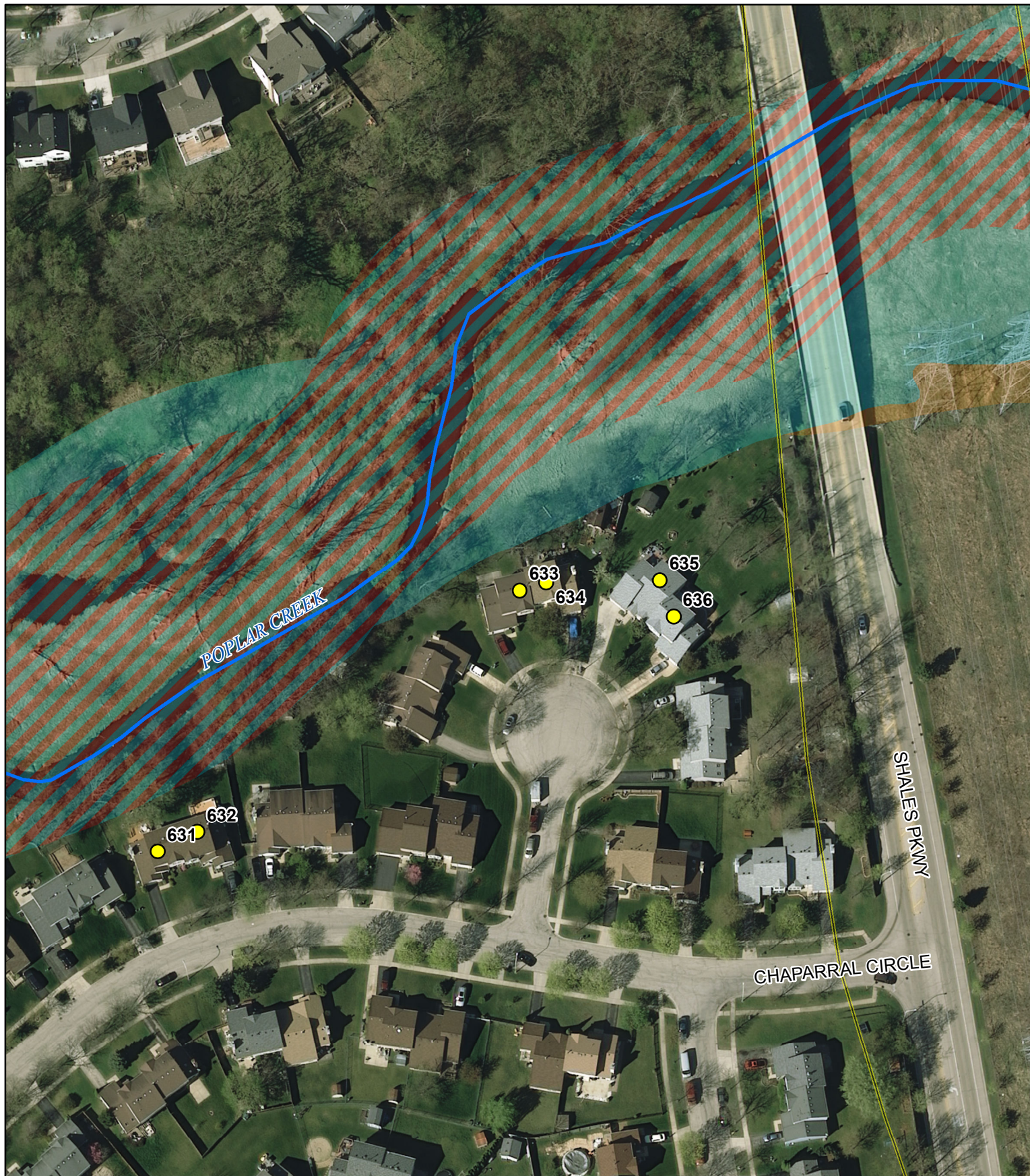
— Shaded X (0.2% Annual Chance Flood Hazard)

Field Notes:

**COOK COUNTY  
STRUCTURE LOCATION MAP  
FOR FIELD SURVEY  
15-03 ISWS/OWR CERC  
POPLAR CREEK**

Page 26 of 70  
Date: 1/5/2016  
Base Map: 2012





● Survey Structures (Map Label = Structure Number)

— Water Lines

■ A (1% Annual Chance Flood Hazard)

■ AE (1% Annual Chance Flood Hazard)

■ Floodway (1% Annual Chance Flood Hazard)

■ Shaded X (0.2% Annual Chance Flood Hazard)

Field Notes:

**COOK COUNTY  
STRUCTURE LOCATION MAP  
FOR FIELD SURVEY  
15-03 ISWS/OWR CERC  
POPLAR CREEK**

Page 27 of 70  
Date: 1/5/2016  
Base Map: 2012





● Survey Structures (Map Label = Structure Number)

— Water Lines

□ A (1% Annual Chance Flood Hazard)

□ AE (1% Annual Chance Flood Hazard)

□ Floodway (1% Annual Chance Flood Hazard)

□ Shaded X (0.2% Annual Chance Flood Hazard)

Field Notes:

**COOK COUNTY  
STRUCTURE LOCATION MAP  
FOR FIELD SURVEY  
15-03 ISWS/OWR CERC  
POPLAR CREEK**

Page 28 of 70  
Date: 1/5/2016  
Base Map: 2012





● Survey Structures (Map Label = Structure Number)

— Water Lines

■ A (1% Annual Chance Flood Hazard)

■ AE (1% Annual Chance Flood Hazard)

■ Floodway (1% Annual Chance Flood Hazard)

■ Shaded X (0.2% Annual Chance Flood Hazard)

Field Notes:

**COOK COUNTY  
STRUCTURE LOCATION MAP  
FOR FIELD SURVEY  
15-03 ISWS/OWR CERC  
POPLAR CREEK**

Page 29 of 70  
Date: 1/5/2016  
Base Map: 2012





● Survey Structures (Map Label = Structure Number)

— Water Lines

— A (1% Annual Chance Flood Hazard)

— AE (1% Annual Chance Flood Hazard)

— Floodway (1% Annual Chance Flood Hazard)

— Shaded X (0.2% Annual Chance Flood Hazard)

Field Notes:

**COOK COUNTY  
STRUCTURE LOCATION MAP  
FOR FIELD SURVEY  
15-03 ISWS/OWR CERC  
POPLAR CREEK SOUTH BRANCH**

Page 30 of 70  
Date: 1/5/2016  
Base Map: 2012





● Survey Structures (Map Label = Structure Number)

— Water Lines

A (1% Annual Chance Flood Hazard)

AE (1% Annual Chance Flood Hazard)

Floodway (1% Annual Chance Flood Hazard)

Shaded X (0.2% Annual Chance Flood Hazard)

Field Notes:

COOK COUNTY  
STRUCTURE LOCATION MAP  
FOR FIELD SURVEY  
15-03 ISWS/OWR CERC  
POPLAR CREEK SOUTH BRANCH

Page 31 of 70  
Date: 1/5/2016  
Base Map: 2012





● Survey Structures (Map Label = Structure Number)

— Water Lines

■ A (1% Annual Chance Flood Hazard)

■ AE (1% Annual Chance Flood Hazard)

■ Floodway (1% Annual Chance Flood Hazard)

■ Shaded X (0.2% Annual Chance Flood Hazard)

Field Notes:

**COOK COUNTY  
STRUCTURE LOCATION MAP  
FOR FIELD SURVEY  
15-03 ISWS/OWR CERC  
POPLAR CREEK SOUTH BRANCH**

Page 32 of 70  
Date: 1/5/2016  
Base Map: 2012





● Survey Structures (Map Label = Structure Number)

— Water Lines

■ A (1% Annual Chance Flood Hazard)

■ AE (1% Annual Chance Flood Hazard)

■ Floodway (1% Annual Chance Flood Hazard)

■ Shaded X (0.2% Annual Chance Flood Hazard)

Field Notes:

**COOK COUNTY  
STRUCTURE LOCATION MAP  
FOR FIELD SURVEY  
15-03 ISWS/OWR CERC  
POPLAR CREEK SOUTH BRANCH**

Page 33 of 70  
Date: 1/5/2016  
Base Map: 2012





● Survey Structures (Map Label = Structure Number)

— Water Lines

■ A (1% Annual Chance Flood Hazard)

■ AE (1% Annual Chance Flood Hazard)

■ Floodway (1% Annual Chance Flood Hazard)

■ Shaded X (0.2% Annual Chance Flood Hazard)

Field Notes:

**COOK COUNTY  
STRUCTURE LOCATION MAP  
FOR FIELD SURVEY  
15-03 ISWS/OWR CERC  
POPLAR CREEK SOUTH BRANCH**

Page 34 of 70  
Date: 1/5/2016  
Base Map: 2012





● Survey Structures (Map Label = Structure Number)

— Water Lines

■ A (1% Annual Chance Flood Hazard)

■ AE (1% Annual Chance Flood Hazard)

■ Floodway (1% Annual Chance Flood Hazard)

■ Shaded X (0.2% Annual Chance Flood Hazard)

Field Notes:

**COOK COUNTY  
STRUCTURE LOCATION MAP  
FOR FIELD SURVEY  
15-03 ISWS/OWR CERC  
POPLAR CREEK SOUTH BRANCH**

Page 35 of 70  
Date: 1/5/2016  
Base Map: 2012





● Survey Structures (Map Label = Structure Number)

— Water Lines

■ A (1% Annual Chance Flood Hazard)

■ AE (1% Annual Chance Flood Hazard)

■ Floodway (1% Annual Chance Flood Hazard)

■ Shaded X (0.2% Annual Chance Flood Hazard)

Field Notes:

**COOK COUNTY  
STRUCTURE LOCATION MAP  
FOR FIELD SURVEY  
15-03 ISWS/OWR CERC  
POPLAR CREEK SOUTH BRANCH**

Page 36 of 70  
Date: 1/5/2016  
Base Map: 2012





● Survey Structures (Map Label = Structure Number)

— Water Lines

■ A (1% Annual Chance Flood Hazard)

■ AE (1% Annual Chance Flood Hazard)

■ Floodway (1% Annual Chance Flood Hazard)

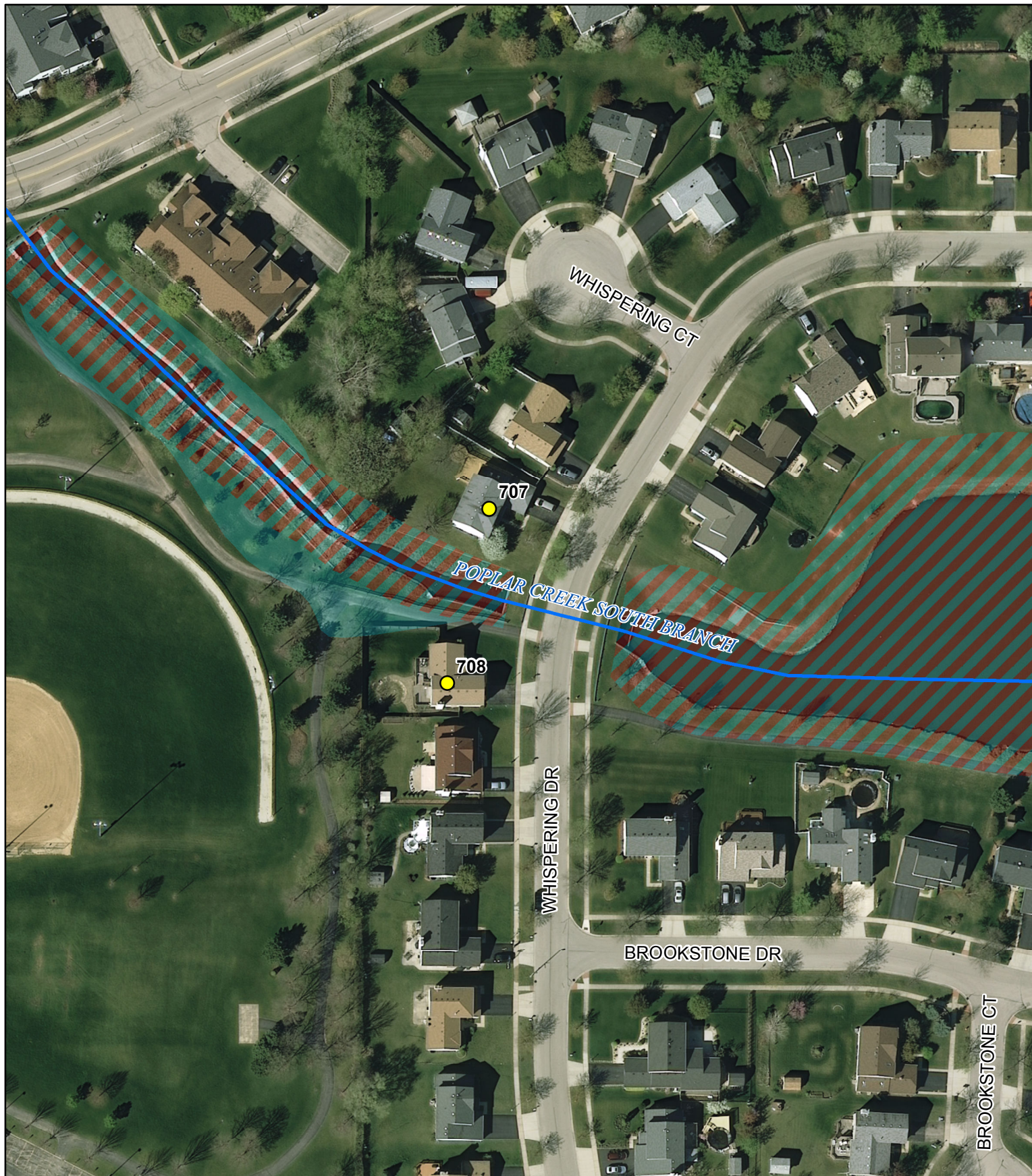
■ Shaded X (0.2% Annual Chance Flood Hazard)

Field Notes:

**COOK COUNTY  
STRUCTURE LOCATION MAP  
FOR FIELD SURVEY  
15-03 ISWS/OWR CERC  
POPLAR CREEK SOUTH BRANCH**

Page 37 of 70  
Date: 1/5/2016  
Base Map: 2012





● Survey Structures (Map Label = Structure Number)

— Water Lines

■ A (1% Annual Chance Flood Hazard)

■ AE (1% Annual Chance Flood Hazard)

■ Floodway (1% Annual Chance Flood Hazard)


■ Shaded X (0.2% Annual Chance Flood Hazard)

Field Notes:

**COOK COUNTY  
STRUCTURE LOCATION MAP  
FOR FIELD SURVEY  
15-03 ISWS/OWR CERC  
POPLAR CREEK SOUTH BRANCH**

Page 38 of 70  
Date: 1/5/2016  
Base Map: 2012





● Survey Structures (Map Label = Structure Number)

— Water Lines

■ A (1% Annual Chance Flood Hazard)

■ AE (1% Annual Chance Flood Hazard)

■ Floodway (1% Annual Chance Flood Hazard)

■ Shaded X (0.2% Annual Chance Flood Hazard)

Field Notes:

**COOK COUNTY  
STRUCTURE LOCATION MAP  
FOR FIELD SURVEY  
15-03 ISWS/OWR CERC  
POPLAR CREEK SOUTH BRANCH**

Page 39 of 70  
Date: 1/5/2016  
Base Map: 2012





Survey Structures (Map Label = Structure Number)

Water Lines

A (1% Annual Chance Flood Hazard)

AE (1% Annual Chance Flood Hazard)

Floodway (1% Annual Chance Flood Hazard)

Shaded X (0.2% Annual Chance Flood Hazard)

Field Notes:

COOK COUNTY  
STRUCTURE LOCATION MAP  
FOR FIELD SURVEY  
15-03 ISWS/OWR CERC  
POPLAR CREEK SOUTH BRANCH

Page 40 of 70  
Date: 1/5/2016  
Base Map: 2012





● Survey Structures (Map Label = Structure Number)

— Water Lines

A (1% Annual Chance Flood Hazard)

AE (1% Annual Chance Flood Hazard)

Floodway (1% Annual Chance Flood Hazard)

Shaded X (0.2% Annual Chance Flood Hazard)

Field Notes:

**COOK COUNTY  
STRUCTURE LOCATION MAP  
FOR FIELD SURVEY  
15-03 ISWS/OWR CERC  
POPLAR CREEK SOUTH BRANCH**

Page 41 of 70  
Date: 1/5/2016  
Base Map: 2012





● Survey Structures (Map Label = Structure Number)

— Water Lines

A (1% Annual Chance Flood Hazard)

AE (1% Annual Chance Flood Hazard)

Floodway (1% Annual Chance Flood Hazard)

Shaded X (0.2% Annual Chance Flood Hazard)

Field Notes:

**COOK COUNTY  
STRUCTURE LOCATION MAP  
FOR FIELD SURVEY  
15-03 ISWS/OWR CERC  
NP**

Page 42 of 70  
Date: 1/5/2016  
Base Map: 2012





● Survey Structures (Map Label = Structure Number)

— Water Lines

— A (1% Annual Chance Flood Hazard)

— AE (1% Annual Chance Flood Hazard)

— Floodway (1% Annual Chance Flood Hazard)

— Shaded X (0.2% Annual Chance Flood Hazard)

Field Notes:

**COOK COUNTY  
STRUCTURE LOCATION MAP  
FOR FIELD SURVEY  
15-03 ISWS/OWR CERC  
POPLAR CREEK SOUTH BRANCH**

Page 43 of 70  
Date: 1/5/2016  
Base Map: 2012





● Survey Structures (Map Label = Structure Number)

— Water Lines

— A (1% Annual Chance Flood Hazard)

— AE (1% Annual Chance Flood Hazard)

— Floodway (1% Annual Chance Flood Hazard)

— Shaded X (0.2% Annual Chance Flood Hazard)

Field Notes:

**COOK COUNTY  
STRUCTURE LOCATION MAP  
FOR FIELD SURVEY  
15-03 ISWS/OWR CERC  
POPLAR CREEK SOUTH BRANCH**

Page 44 of 70  
Date: 1/5/2016  
Base Map: 2012





● Survey Structures (Map Label = Structure Number)

— Water Lines

— A (1% Annual Chance Flood Hazard)

— AE (1% Annual Chance Flood Hazard)

— Floodway (1% Annual Chance Flood Hazard)

— Shaded X (0.2% Annual Chance Flood Hazard)

Field Notes:

**COOK COUNTY  
STRUCTURE LOCATION MAP  
FOR FIELD SURVEY  
15-03 ISWS/OWR CERC  
NP**

Page 45 of 70  
Date: 1/5/2016  
Base Map: 2012





● Survey Structures (Map Label = Structure Number)

— Water Lines

— A (1% Annual Chance Flood Hazard)

— AE (1% Annual Chance Flood Hazard)

— Floodway (1% Annual Chance Flood Hazard)

— Shaded X (0.2% Annual Chance Flood Hazard)

Field Notes:

**COOK COUNTY  
STRUCTURE LOCATION MAP  
FOR FIELD SURVEY  
15-03 ISWS/OWR CERC  
NP**

Page 46 of 70  
Date: 1/5/2016  
Base Map: 2012





● Survey Structures (Map Label = Structure Number)

— Water Lines

A (1% Annual Chance Flood Hazard)

AE (1% Annual Chance Flood Hazard)

Floodway (1% Annual Chance Flood Hazard)


Shaded X (0.2% Annual Chance Flood Hazard)

Field Notes:

**COOK COUNTY  
STRUCTURE LOCATION MAP  
FOR FIELD SURVEY  
15-03 ISWS/OWR CERC  
POPLAR CREEK SCHAUMBURG BRANCH**

Page 47 of 70  
Date: 1/5/2016  
Base Map: 2012





● Survey Structures (Map Label = Structure Number)

— Water Lines

■ A (1% Annual Chance Flood Hazard)

■ AE (1% Annual Chance Flood Hazard)

■ Floodway (1% Annual Chance Flood Hazard)

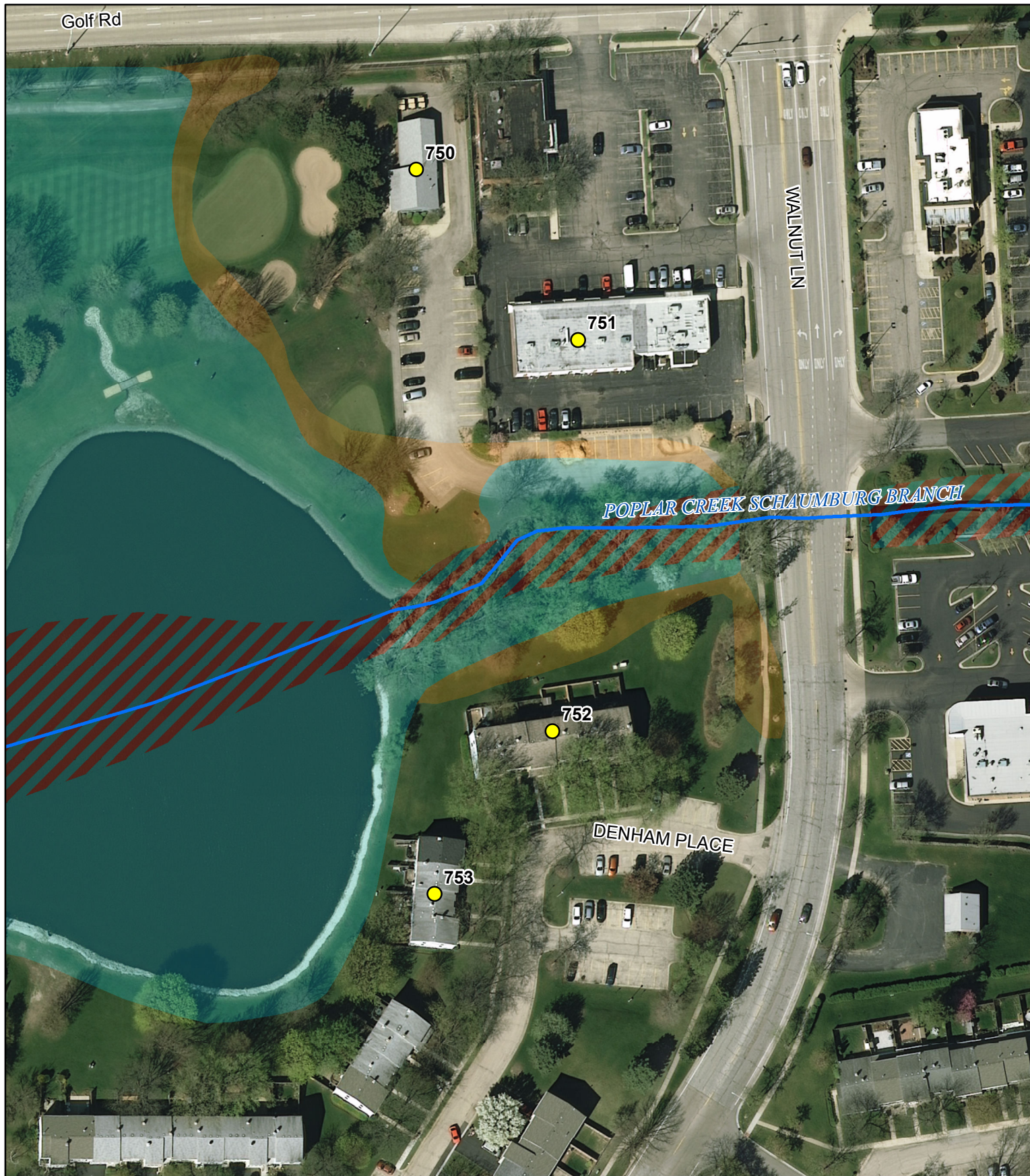
■ Shaded X (0.2% Annual Chance Flood Hazard)

Field Notes:

**COOK COUNTY  
STRUCTURE LOCATION MAP  
FOR FIELD SURVEY  
15-03 ISWS/OWR CERC  
POPLAR CREEK SCHAUMBURG BRANCH**

Page 48 of 70  
Date: 1/5/2016  
Base Map: 2012





● Survey Structures (Map Label = Structure Number)

— Water Lines

A (1% Annual Chance Flood Hazard)

AE (1% Annual Chance Flood Hazard)

Floodway (1% Annual Chance Flood Hazard)

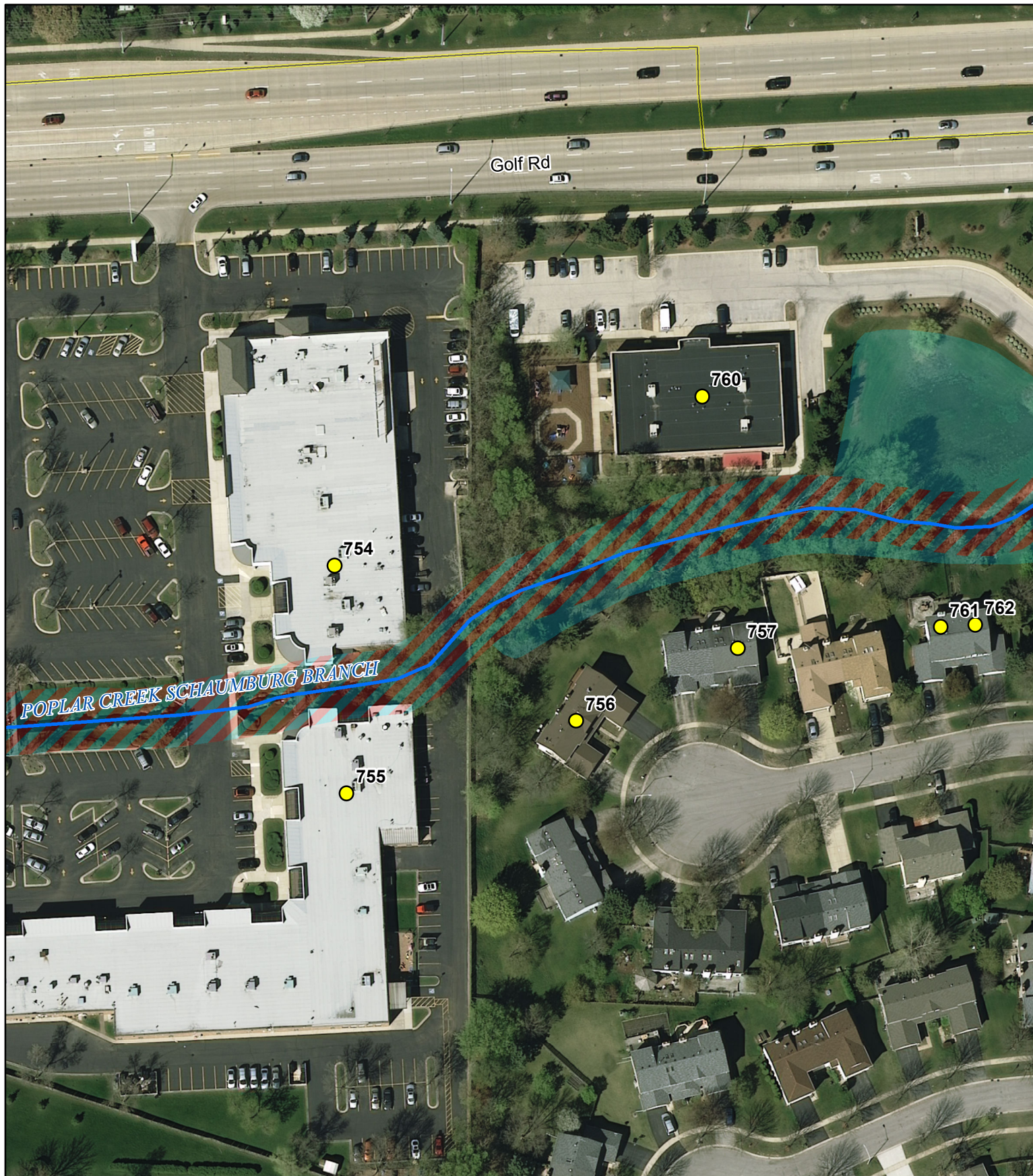
Shaded X (0.2% Annual Chance Flood Hazard)

Field Notes:

COOK COUNTY  
STRUCTURE LOCATION MAP  
FOR FIELD SURVEY  
15-03 ISWS/OWR CERC  
POPLAR CREEK SCHAUMBURG BRANCH

Page 49 of 70  
Date: 1/5/2016  
Base Map: 2012





● Survey Structures (Map Label = Structure Number)

— Water Lines

■ A (1% Annual Chance Flood Hazard)

■ AE (1% Annual Chance Flood Hazard)

■ Floodway (1% Annual Chance Flood Hazard)

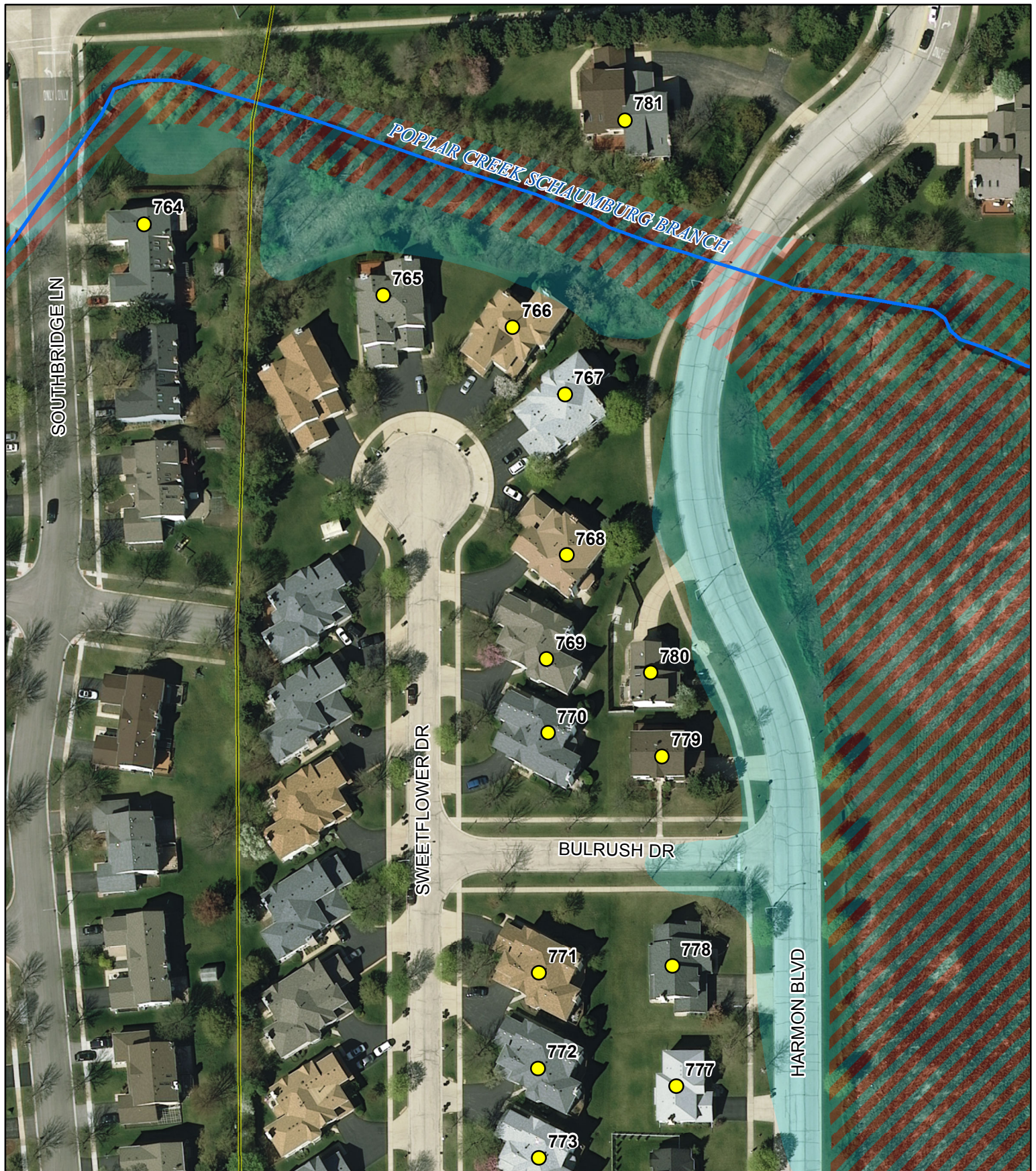
■ Shaded X (0.2% Annual Chance Flood Hazard)

Field Notes:

COOK COUNTY  
STRUCTURE LOCATION MAP  
FOR FIELD SURVEY  
15-03 ISWS/OWR CERC  
POPLAR CREEK SCHAUMBURG BRANCH

Page 50 of 70  
Date: 1/5/2016  
Base Map: 2012





● Survey Structures (Map Label = Structure Number)

— Water Lines

■ A (1% Annual Chance Flood Hazard)

■ AE (1% Annual Chance Flood Hazard)

■ Floodway (1% Annual Chance Flood Hazard)

■ Shaded X (0.2% Annual Chance Flood Hazard)

Field Notes:

**COOK COUNTY  
STRUCTURE LOCATION MAP  
FOR FIELD SURVEY  
15-03 ISWS/OWR CERC  
POPLAR CREEK SCHAUMBURG BRANCH**

Page 51 of 70  
Date: 1/5/2016  
Base Map: 2012





● Survey Structures (Map Label = Structure Number)

— Water Lines

A (1% Annual Chance Flood Hazard)

AE (1% Annual Chance Flood Hazard)

Floodway (1% Annual Chance Flood Hazard)

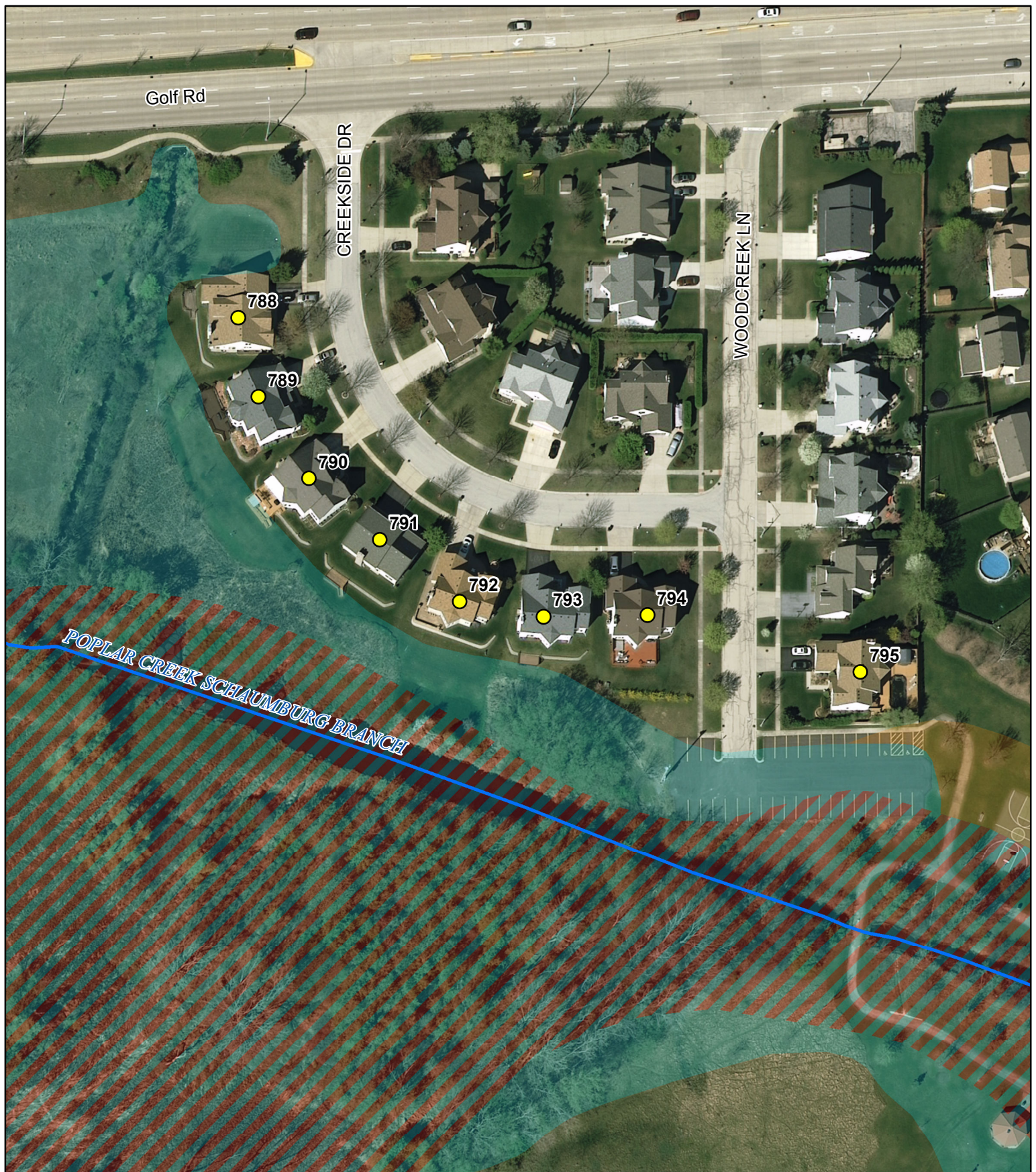
Shaded X (0.2% Annual Chance Flood Hazard)

Field Notes:

**COOK COUNTY  
STRUCTURE LOCATION MAP  
FOR FIELD SURVEY  
15-03 ISWS/OWR CERC  
POPLAR CREEK SCHAUMBURG BRANCH**

Page 52 of 70  
Date: 1/5/2016  
Base Map: 2012





● Survey Structures (Map Label = Structure Number)

— Water Lines

■ A (1% Annual Chance Flood Hazard)

■ AE (1% Annual Chance Flood Hazard)

■ Floodway (1% Annual Chance Flood Hazard)

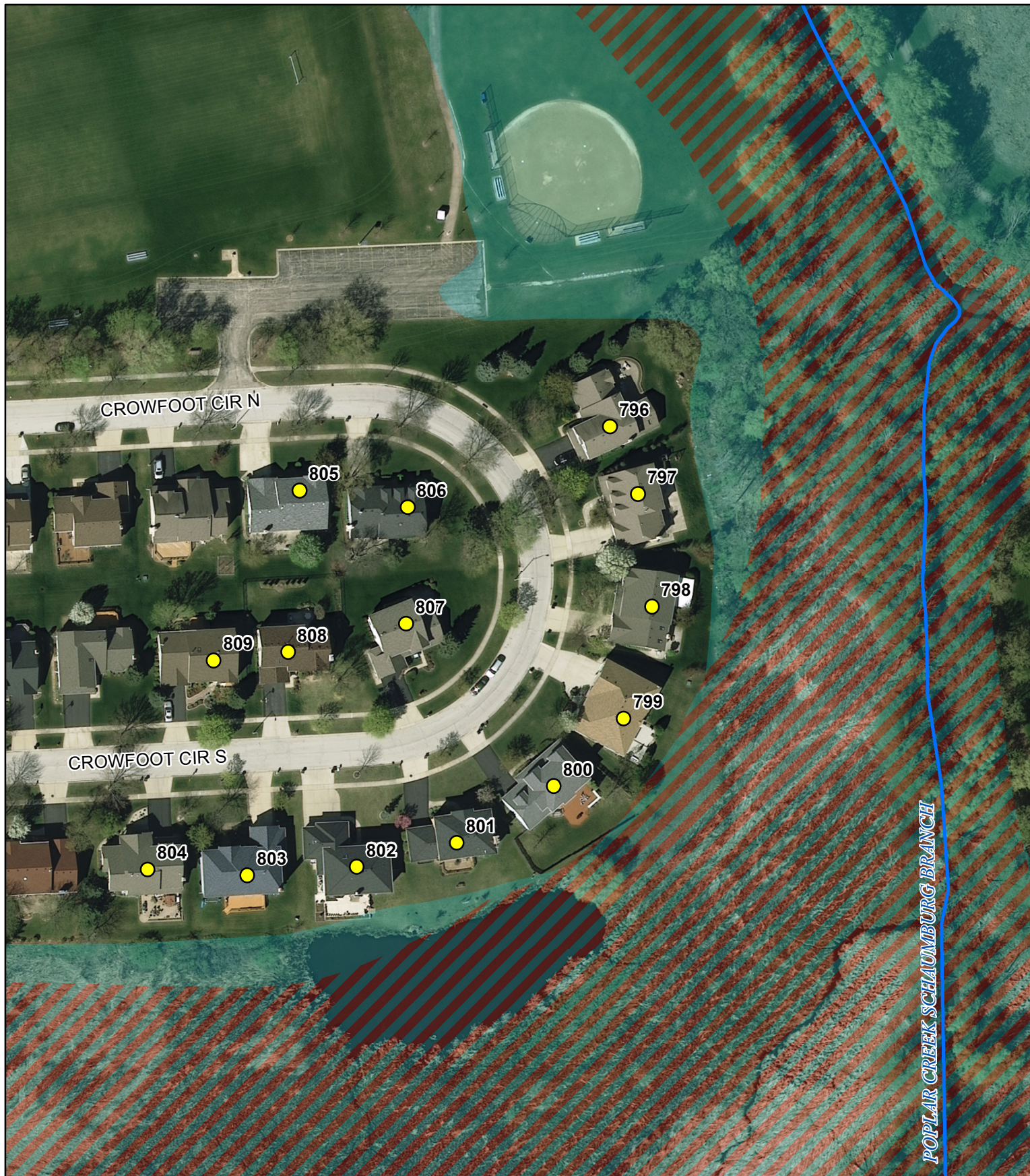
■ Shaded X (0.2% Annual Chance Flood Hazard)

Field Notes:

**COOK COUNTY  
STRUCTURE LOCATION MAP  
FOR FIELD SURVEY  
15-03 ISWS/OWR CERC  
POPLAR CREEK SCHAUMBURG BRANCH**

Page 53 of 70  
Date: 1/5/2016  
Base Map: 2012





● Survey Structures (Map Label = Structure Number)

— Water Lines

■ A (1% Annual Chance Flood Hazard)

■ AE (1% Annual Chance Flood Hazard)

■ Floodway (1% Annual Chance Flood Hazard)

■ Shaded X (0.2% Annual Chance Flood Hazard)

Field Notes:

**COOK COUNTY  
STRUCTURE LOCATION MAP  
FOR FIELD SURVEY  
15-03 ISWS/OWR CERC  
POPLAR CREEK SCHAUMBURG BRANCH**

Page 54 of 70  
Date: 1/5/2016  
Base Map: 2012





● Survey Structures (Map Label = Structure Number)

— Water Lines

A (1% Annual Chance Flood Hazard)

AE (1% Annual Chance Flood Hazard)

Floodway (1% Annual Chance Flood Hazard)

Shaded X (0.2% Annual Chance Flood Hazard)

Field Notes:

**COOK COUNTY  
STRUCTURE LOCATION MAP  
FOR FIELD SURVEY  
15-03 ISWS/OWR CERC  
POPLAR CREEK SCHAUMBURG BRANCH**

Page 55 of 70  
Date: 1/5/2016  
Base Map: 2012





● Survey Structures (Map Label = Structure Number)

— Water Lines

■ A (1% Annual Chance Flood Hazard)

■ AE (1% Annual Chance Flood Hazard)

■ Floodway (1% Annual Chance Flood Hazard)

■ Shaded X (0.2% Annual Chance Flood Hazard)

Field Notes:

**COOK COUNTY  
STRUCTURE LOCATION MAP  
FOR FIELD SURVEY  
15-03 ISWS/OWR CERC  
POPULAR CREEK SCHAUMBURG BRANCH**

Page 56 of 70  
Date: 1/5/2016  
Base Map: 2012





● Survey Structures (Map Label = Structure Number)

— Water Lines

■ A (1% Annual Chance Flood Hazard)

■ AE (1% Annual Chance Flood Hazard)

■ Floodway (1% Annual Chance Flood Hazard)

■ Shaded X (0.2% Annual Chance Flood Hazard)

Field Notes:

**COOK COUNTY  
STRUCTURE LOCATION MAP  
FOR FIELD SURVEY  
15-03 ISWS/OWR CERC  
POPLAR CREEK EAST BRANCH**

Page 57 of 70  
Date: 1/5/2016  
Base Map: 2012





● Survey Structures (Map Label = Structure Number)

— Water Lines

■ A (1% Annual Chance Flood Hazard)

■ AE (1% Annual Chance Flood Hazard)

■ Floodway (1% Annual Chance Flood Hazard)

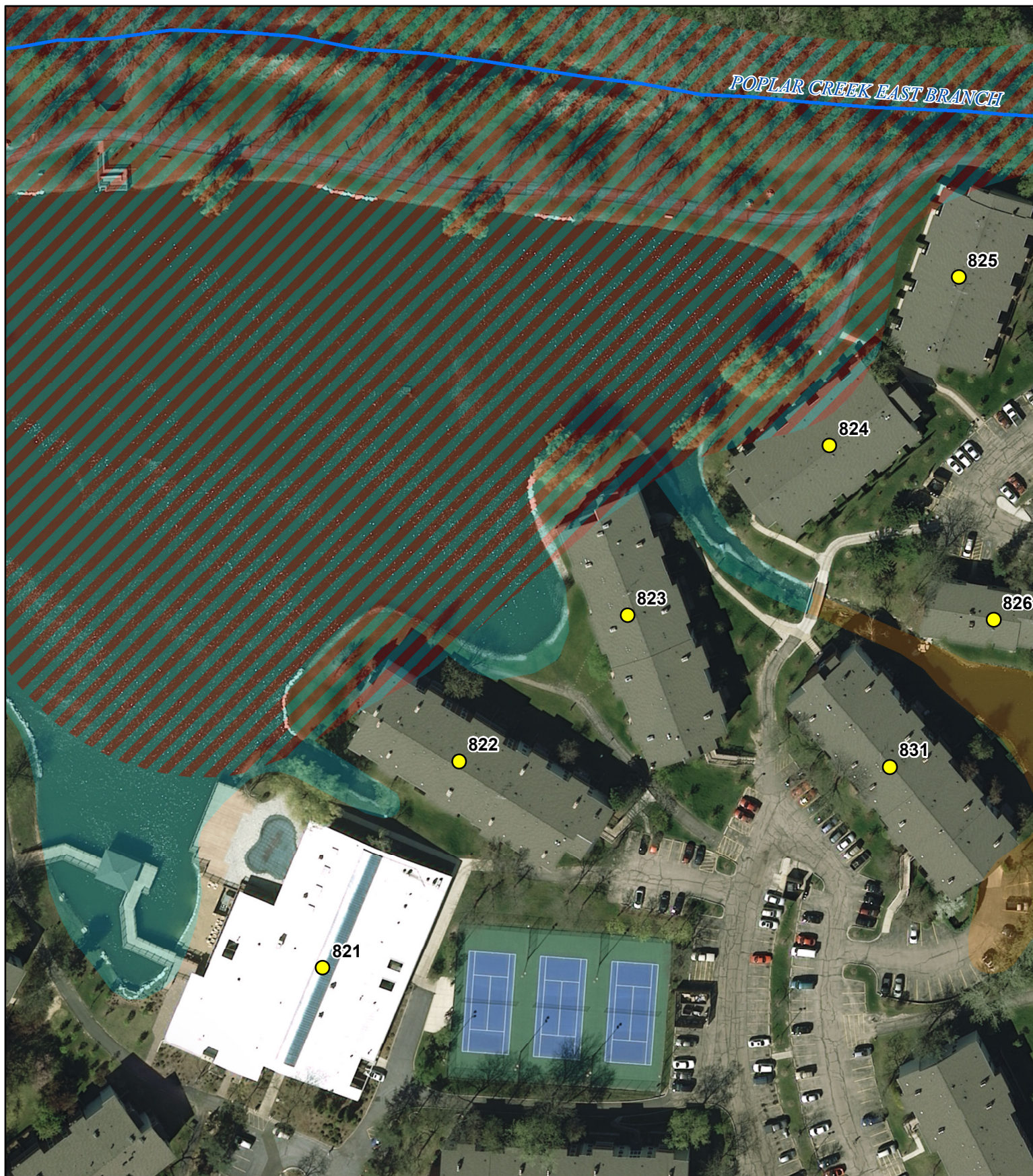
■ Shaded X (0.2% Annual Chance Flood Hazard)

Field Notes:

**COOK COUNTY  
STRUCTURE LOCATION MAP  
FOR FIELD SURVEY  
15-03 ISWS/OWR CERC  
POPLAR CREEK EAST BRANCH**

Page 58 of 70  
Date: 1/5/2016  
Base Map: 2012





● Survey Structures (Map Label = Structure Number)

— Water Lines

■ A (1% Annual Chance Flood Hazard)

■ AE (1% Annual Chance Flood Hazard)

■ Floodway (1% Annual Chance Flood Hazard)

■ Shaded X (0.2% Annual Chance Flood Hazard)

Field Notes:

**COOK COUNTY  
STRUCTURE LOCATION MAP  
FOR FIELD SURVEY  
15-03 ISWS/OWR CERC  
POPLAR CREEK EAST BRANCH**

Page 59 of 70  
Date: 1/5/2016  
Base Map: 2012





● Survey Structures (Map Label = Structure Number)

— Water Lines

■ A (1% Annual Chance Flood Hazard)

■ AE (1% Annual Chance Flood Hazard)

■ Floodway (1% Annual Chance Flood Hazard)


■ Shaded X (0.2% Annual Chance Flood Hazard)

Field Notes:

**COOK COUNTY  
STRUCTURE LOCATION MAP  
FOR FIELD SURVEY  
15-03 ISWS/OWR CERC  
POPLAR CREEK EAST BRANCH**

Page 60 of 70  
Date: 1/5/2016  
Base Map: 2012





● Survey Structures (Map Label = Structure Number)

— Water Lines

A (1% Annual Chance Flood Hazard)

AE (1% Annual Chance Flood Hazard)

Floodway (1% Annual Chance Flood Hazard)

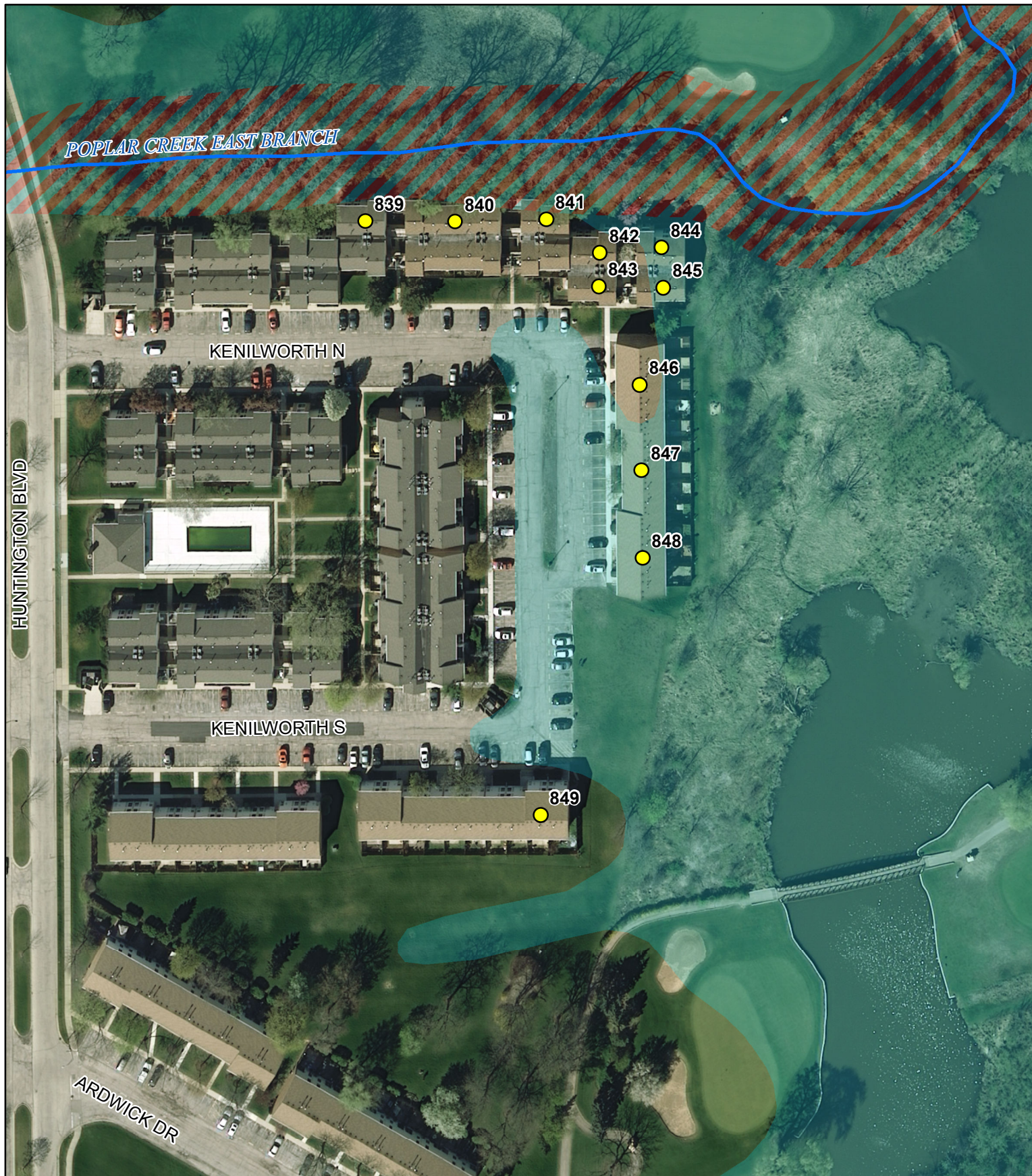
Shaded X (0.2% Annual Chance Flood Hazard)

Field Notes:

COOK COUNTY  
STRUCTURE LOCATION MAP  
FOR FIELD SURVEY  
15-03 ISWS/OWR CERC  
POPLAR CREEK EAST BRANCH

Page 61 of 70  
Date: 1/5/2016  
Base Map: 2012





● Survey Structures (Map Label = Structure Number)

— Water Lines

A (1% Annual Chance Flood Hazard)

AE (1% Annual Chance Flood Hazard)

Floodway (1% Annual Chance Flood Hazard)

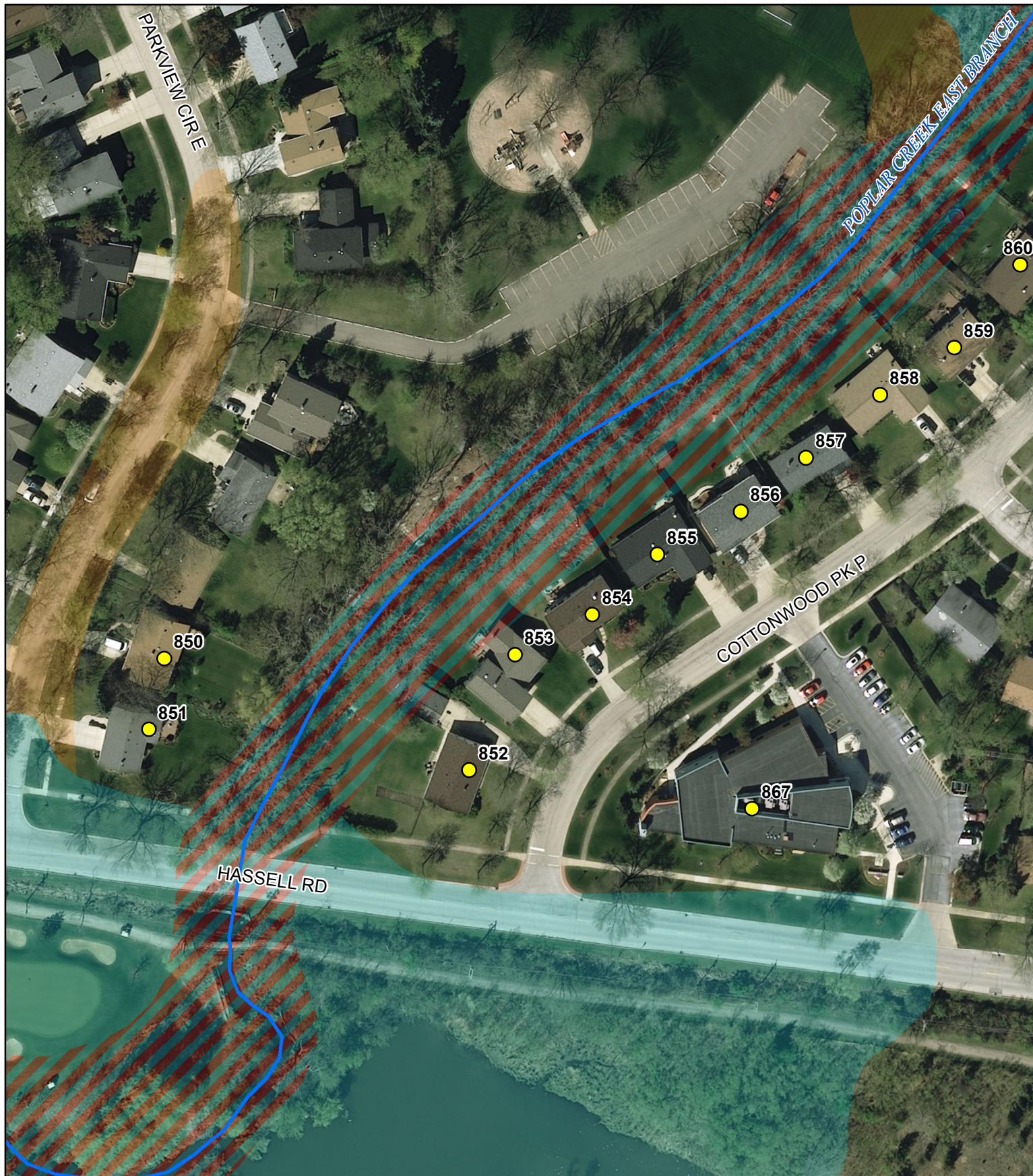
Shaded X (0.2% Annual Chance Flood Hazard)

Field Notes:

**COOK COUNTY  
STRUCTURE LOCATION MAP  
FOR FIELD SURVEY  
15-03 ISWS/OWR CERC  
POPLAR CREEK EAST BRANCH**

Page 62 of 70  
Date: 1/5/2016  
Base Map: 2012





● Survey Structures (Map Label = Structure Number)

— Water Lines

A (1% Annual Chance Flood Hazard)

AE (1% Annual Chance Flood Hazard)

Floodway (1% Annual Chance Flood Hazard)

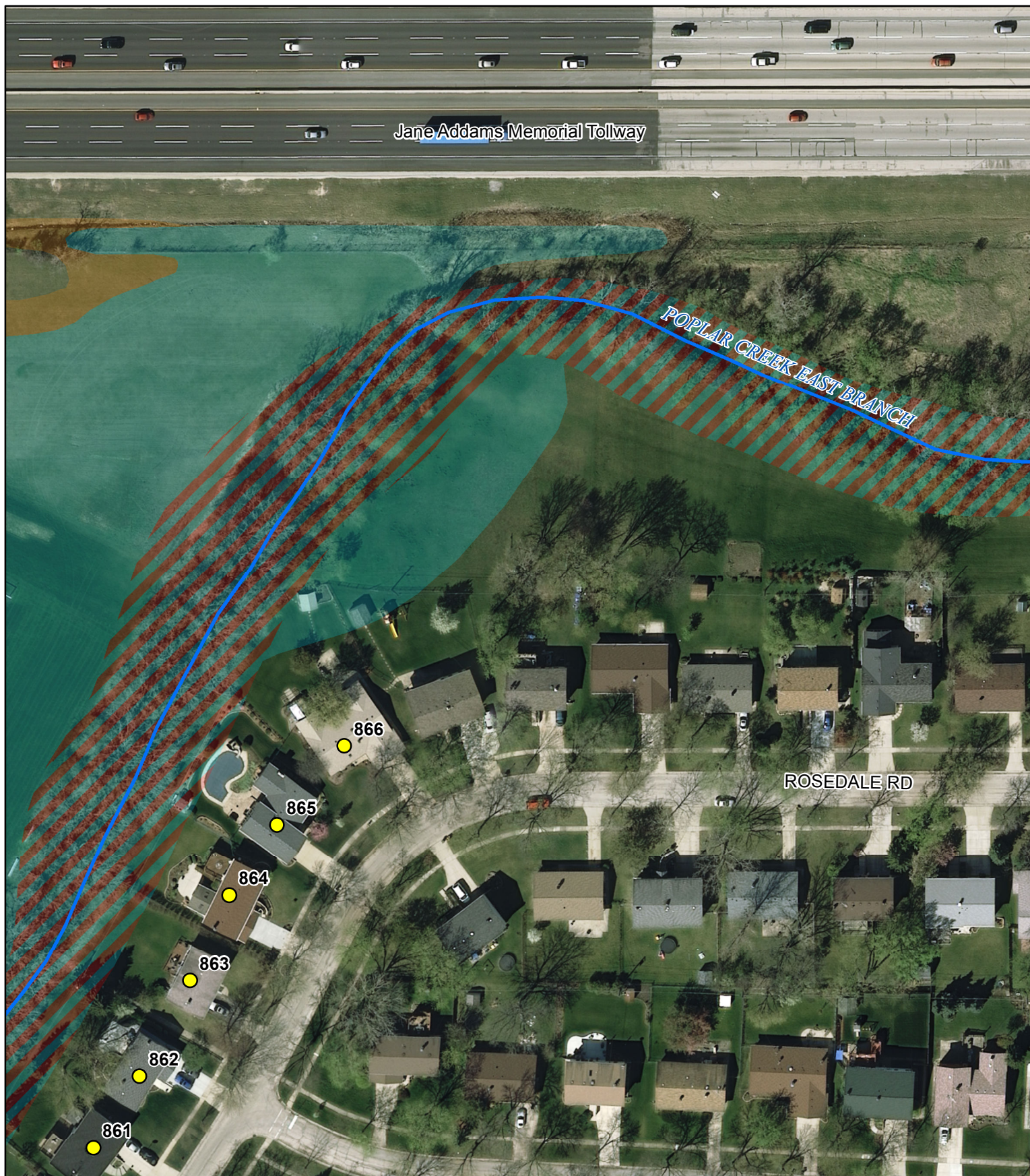
Shaded X (0.2% Annual Chance Flood Hazard)

Field Notes:

**COOK COUNTY  
STRUCTURE LOCATION MAP  
FOR FIELD SURVEY  
15-03 ISWS/OWR CERC  
POPLAR CREEK EAST BRANCH**

Page 63 of 70  
Date: 1/5/2016  
Base Map: 2012





● Survey Structures (Map Label = Structure Number)

— Water Lines

A (1% Annual Chance Flood Hazard)

AE (1% Annual Chance Flood Hazard)

Floodway (1% Annual Chance Flood Hazard)

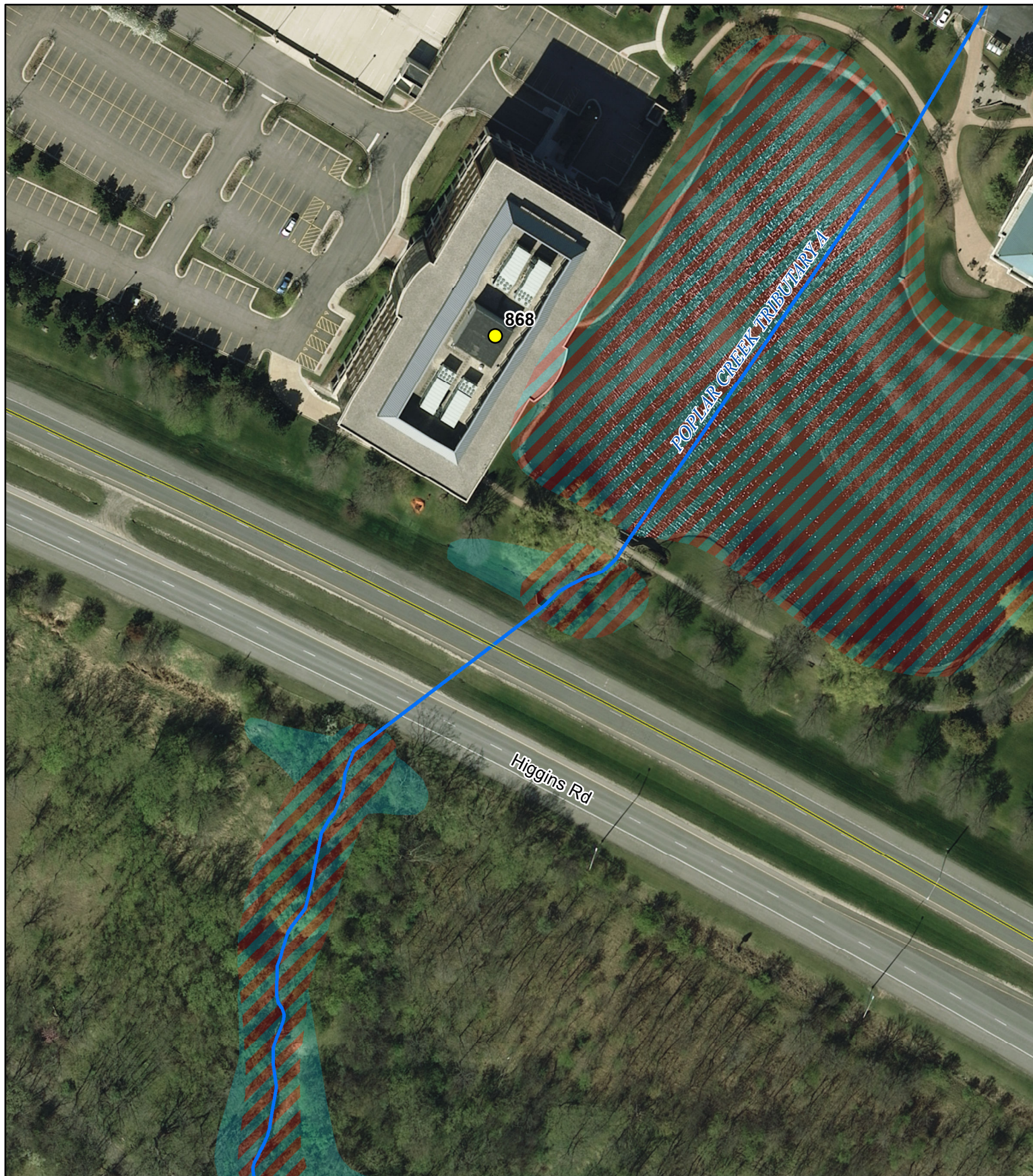
Shaded X (0.2% Annual Chance Flood Hazard)

Field Notes:

**COOK COUNTY  
STRUCTURE LOCATION MAP  
FOR FIELD SURVEY  
15-03 ISWS/OWR CERC  
POPLAR CREEK EAST BRANCH**

Page 64 of 70  
Date: 1/5/2016  
Base Map: 2012





● Survey Structures (Map Label = Structure Number)

— Water Lines

AE (1% Annual Chance Flood Hazard)

AE (1% Annual Chance Flood Hazard)

Floodway (1% Annual Chance Flood Hazard)

Shaded X (0.2% Annual Chance Flood Hazard)

Field Notes:

**COOK COUNTY  
STRUCTURE LOCATION MAP  
FOR FIELD SURVEY  
15-03 ISWS/OWR CERC  
POPLAR CREEK TRIBUTARY A**


Page 65 of 70  
Date: 1/5/2016  
Base Map: 2012








 Survey Structures (Map Label = Structure Number)

 Water Lines

 A (1% Annual Chance Flood Hazard)

 AE (1% Annual Chance Flood Hazard)

 Floodway (1% Annual Chance Flood Hazard)

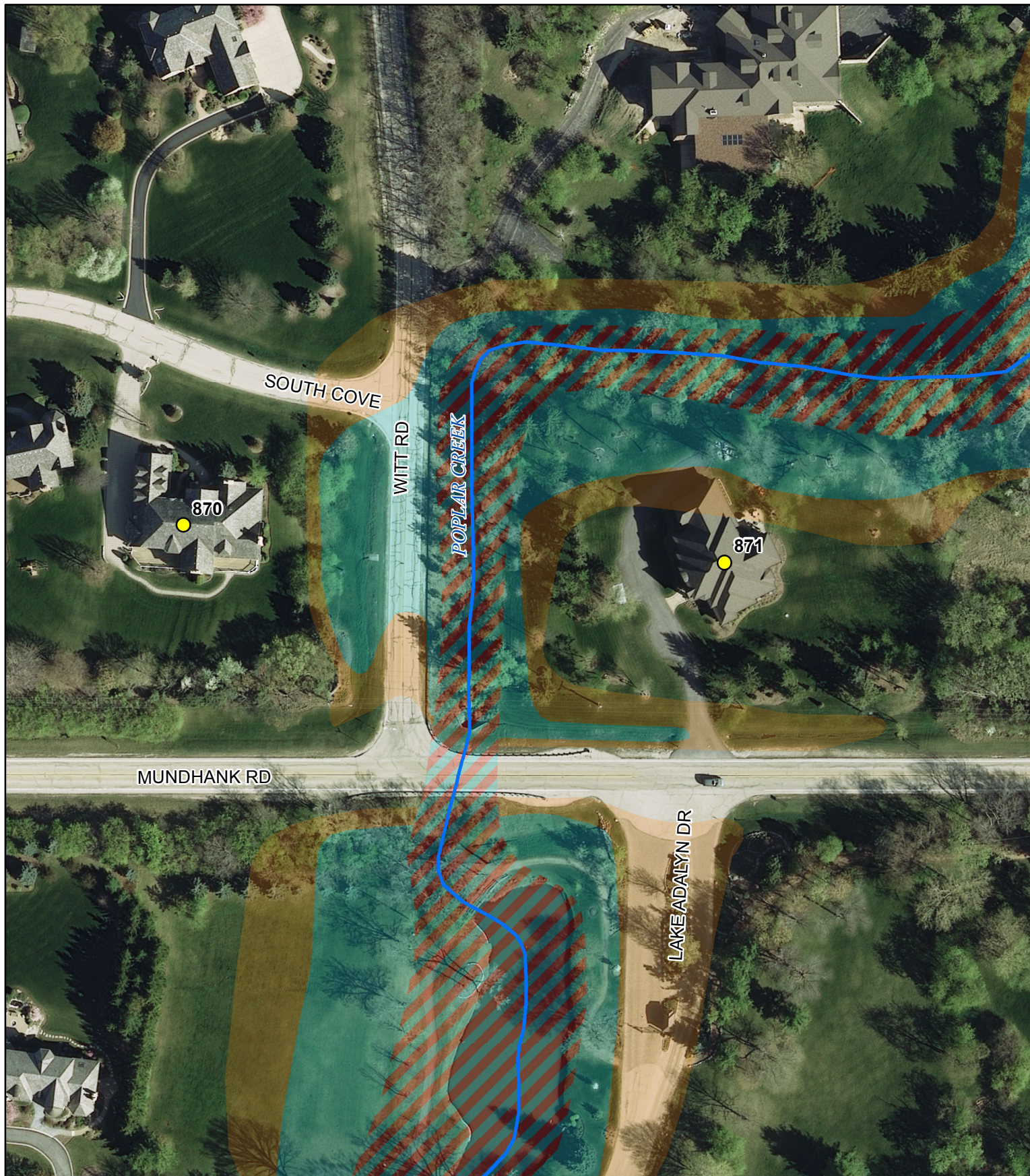
 Shaded X (0.2% Annual Chance Flood Hazard)

Field Notes:

**COOK COUNTY  
STRUCTURE LOCATION MAP  
FOR FIELD SURVEY  
15-03 ISWS/OWR CERC  
POPLAR CREEK**

Page 66 of 70  
Date: 1/5/2016  
Base Map: 2012





● Survey Structures (Map Label = Structure Number)

— Water Lines

■ A (1% Annual Chance Flood Hazard)

■ AE (1% Annual Chance Flood Hazard)

■ Floodway (1% Annual Chance Flood Hazard)

■ Shaded X (0.2% Annual Chance Flood Hazard)

Field Notes:

**COOK COUNTY  
STRUCTURE LOCATION MAP  
FOR FIELD SURVEY  
15-03 ISWS/OWR CERC  
POPLAR CREEK**

Page 67 of 70  
Date: 1/5/2016  
Base Map: 2012





● Survey Structures (Map Label = Structure Number)

— Water Lines

■ A (1% Annual Chance Flood Hazard)

■ AE (1% Annual Chance Flood Hazard)

■ Floodway (1% Annual Chance Flood Hazard)

■ Shaded X (0.2% Annual Chance Flood Hazard)

Field Notes:

**COOK COUNTY  
STRUCTURE LOCATION MAP  
FOR FIELD SURVEY  
15-03 ISWS/OWR CERC  
POPLAR CREEK**

Page 68 of 70  
Date: 1/5/2016  
Base Map: 2012





● Survey Structures (Map Label = Structure Number)

— Water Lines

■ A (1% Annual Chance Flood Hazard)

■ AE (1% Annual Chance Flood Hazard)

■ Floodway (1% Annual Chance Flood Hazard)

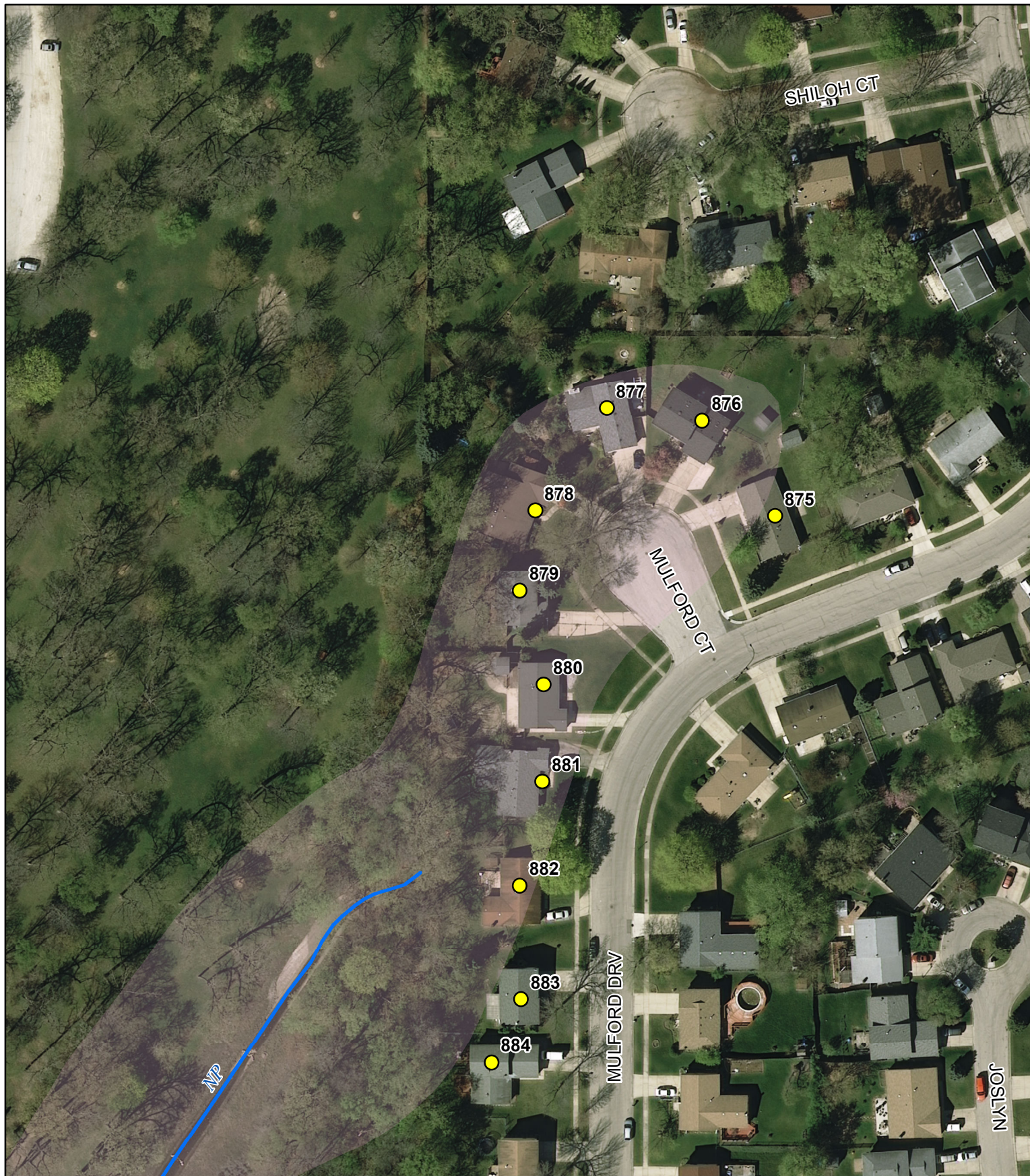
■ Shaded X (0.2% Annual Chance Flood Hazard)

Field Notes:

**COOK COUNTY  
STRUCTURE LOCATION MAP  
FOR FIELD SURVEY  
15-03 ISWS/OWR CERC  
POPLAR CREEK**

Page 69 of 70  
Date: 1/5/2016  
Base Map: 2012





● Survey Structures (Map Label = Structure Number)

— Water Lines

— A (1% Annual Chance Flood Hazard)

— AE (1% Annual Chance Flood Hazard)

— Floodway (1% Annual Chance Flood Hazard)

— Shaded X (0.2% Annual Chance Flood Hazard)

Field Notes:

**COOK COUNTY  
STRUCTURE LOCATION MAP  
FOR FIELD SURVEY  
15-03 ISWS/OWR CERC  
POPLAR CREEK**

Page 70 of 70  
Date: 1/5/2016  
Base Map: 2012

