Appendix G

1939 aerial photographs and metadata

Appendix G

From Illinois Historical Aerial Photography

Map index of 1939 aerial photographs

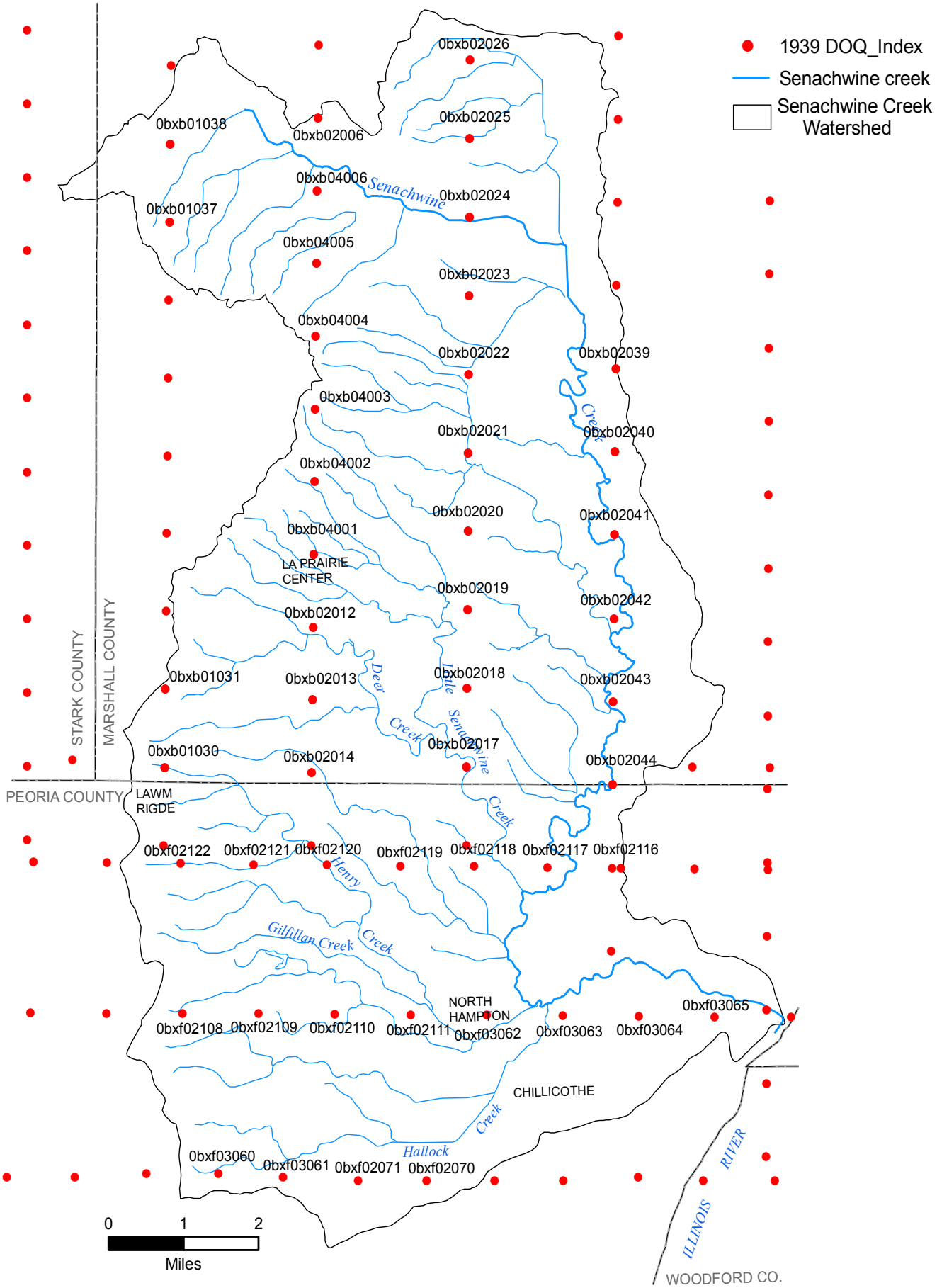

Appendix G

From Illinois Historical Aerial Photography

Map index of aerial photographs

Peoria												
IMAGE_SCAN	FILE_NAME	CNTY_NAME	CNTY_CODE	CNTY_FIPS	DATE_FLOWN	TIME_FLOWN	FLIGHT_LIN	ROLL_EXP	IMAGE_SRC	CD_ROM	NOTES	URL
YES	0bxf02122	Peoria	BXF	143	19390711	2:30	2	2-122	ISL	3	none	peoria/flight2/0bxf02122
YES	0bxf02121	Peoria	BXF	143	19390711	no stamp	2	2-121	ISL	3	none	peoria/flight2/0bxf02121
YES	0bxf02120	Peoria	BXF	143	19390711	no stamp	2	2-120	ISL	3	none	peoria/flight2/0bxf02120
YES	0bxf02119	Peoria	BXF	143	19390711	no stamp	2	2-119	ISL	3	none	peoria/flight2/0bxf02119
YES	0bxf02118	Peoria	BXF	143	19390711	no stamp	2	2-118	ISL	3	none	peoria/flight2/0bxf02118
YES	0bxf02117	Peoria	BXF	143	19390711	no stamp	2	2-117	ISL	2	none	peoria/flight2/0bxf02117
YES	0bxf02116	Peoria	BXF	143	19390711	no stamp	2	2-116	ISL	2	none	peoria/flight2/0bxf02116
YES	0bxf02108	Peoria	BXF	143	19390711	no stamp	3	2-108	ISL	5	none	peoria/flight3/0bxf02108
YES	0bxf02109	Peoria	BXF	143	19390711	no stamp	3	2-109	ISL	5	none	peoria/flight3/0bxf02109
YES	0bxf02110	Peoria	BXF	143	19390711	no stamp	3	2-110	ISL	5	none	peoria/flight3/0bxf02110
YES	0bxf02111	Peoria	BXF	143	19390711	2:19	3	2-111	ISL	5	none	peoria/flight3/0bxf02111
YES	0bxf03062	Peoria	BXF	143	19390801	10:35	3	3-62	ISL	5	none	peoria/flight3/0bxf03062
YES	0bxf03063	Peoria	BXF	143	19390801	no stamp	3	3-63	ISL	5	none	peoria/flight3/0bxf03063
YES	0bxf03064	Peoria	BXF	143	19390801	no stamp	3	3-64	ISL	5	none	peoria/flight3/0bxf03064
YES	0bxf03065	Peoria	BXF	143	19390801	no stamp	3	3-65	ISL	5	none	peoria/flight3/0bxf03065
YES	0bxf03060	Peoria	BXF	143	19390801	no stamp	4	3-60	ISL	7	none	peoria/flight4/0bxf03060
YES	0bxf03061	Peoria	BXF	143	19390801	10:33	4	3-61	ISL	7	none	peoria/flight4/0bxf03061
YES	0bxf02071	Peoria	BXF	143	19390711	1:44	4	2-71	ISL	6	none	peoria/flight4/0bxf02071
YES	0bxf02070	Peoria	BXF	143	19390711	no stamp	4	2-70	ISL	6	none	peoria/flight4/0bxf02070
Marshall												
IMAGE_SCAN	FILE_NAME	CNTY_NAME	CNTY_CODE	CNTY_FIPS	DATE_FLOWN	TIME_FLOWN	FLIGHT_LIN	ROLL_EXP	IMAGE_SRC	CD_ROM	NOTES	URL
YES	0bxb01038	Marshall	BXB	123	19390729	no stamp	2	1-38	ISL	20	none	marshall/flight2/0bxb01038
YES	0bxb01037	Marshall	BXB	123	19390729	no stamp	2	1-37	ISL	20	none	marshall/flight2/0bxb01037
YES	0bxb01031	Marshall	BXB	123	19390729	no stamp	2	1-31	ISL	19	none	marshall/flight2/0bxb01031
YES	0bxb01030	Marshall	BXB	123	19390729	no stamp	2	1-30	ISL	19	none	marshall/flight2/0bxb01030
YES	0bxb02006	Marshall	BXB	123	19390729	no stamp	3	2-6	ISL	19	none	marshall/flight3/0bxb02006
YES	0bxb04006	Marshall	BXB	123	19391001	11:14	3	4-6	ISL	18	none	marshall/flight3/0bxb04006
YES	0bxb04005	Marshall	BXB	123	19391001	no stamp	3	4-5	ISL	18	none	marshall/flight3/0bxb04005
YES	0bxb04004	Marshall	BXB	123	19391001	no stamp	3	4-4	ISL	18	none	marshall/flight3/0bxb04004
YES	0bxb04003	Marshall	BXB	123	19391001	no stamp	3	4-3	ISL	18	none	marshall/flight3/0bxb04003
YES	0bxb04002	Marshall	BXB	123	19391001	no stamp	3	4-2	ISL	18	none	marshall/flight3/0bxb04002

Appendix G

From Illinois Historical Aerial Photography

Map index of aerial photographs

Marshall												
IMAGE_SCAN	FILE_NAME	CNTY_NAME	CNTY_CODE	CNTY_FIPS	DATE_FLOWN	TIME_FLOWN	FLIGHT_LIN	ROLL_EXP	IMAGE_SRC	CD_ROM	NOTES	URL
YES	0bxb04001	Marshall	BXB	123	19391001	11:12	3	4-1	ISL	18	none	marshall/flight3/0bxb04001
YES	0bxb02012	Marshall	BXB	123	19390729	no stamp	3	2-12	ISL	18	none	marshall/flight3/0bxb02012
YES	0bxb02013	Marshall	BXB	123	19390729	no stamp	3	2-13	ISL	18	none	marshall/flight3/0bxb02013
YES	0bxb02014	Marshall	BXB	123	19390729	no stamp	3	2-14	ISL	18	none	marshall/flight3/0bxb02014
YES	0bxb02026	Marshall	BXB	123	19390730	no stamp	4	2-26	ISL	17	none	marshall/flight4/0bxb02026
YES	0bxb02025	Marshall	BXB	123	19390730	no stamp	4	2-25	ISL	17	none	marshall/flight4/0bxb02025
YES	0bxb02024	Marshall	BXB	123	19390730	no stamp	4	2-24	ISL	17	none	marshall/flight4/0bxb02024
YES	0bxb02023	Marshall	BXB	123	19390730	no stamp	4	2-23	ISL	17	none	marshall/flight4/0bxb02023
YES	0bxb02022	Marshall	BXB	123	19390730	no stamp	4	2-22	ISL	17	none	marshall/flight4/0bxb02022
YES	0bxb02021	Marshall	BXB	123	19390730	no stamp	4	2-21	ISL	17	none	marshall/flight4/0bxb02021
YES	0bxb02020	Marshall	BXB	123	19390730	no stamp	4	2-20	ISL	17	none	marshall/flight4/0bxb02020
YES	0bxb02019	Marshall	BXB	123	19390730	no stamp	4	2-19	ISL	17	none	marshall/flight4/0bxb02019
YES	0bxb02018	Marshall	BXB	123	19390730	no stamp	4	2-18	ISL	17	none	marshall/flight4/0bxb02018
YES	0bxb02017	Marshall	BXB	123	19390730	no stamp	4	2-17	ISL	17	none	marshall/flight4/0bxb02017
YES	0bxb02039	Marshall	BXB	123	19390730	no stamp	5	2-39	ISL	16	none	marshall/flight5/0bxb02039
YES	0bxb02040	Marshall	BXB	123	19390730	no stamp	5	2-40	ISL	16	none	marshall/flight5/0bxb02040
YES	0bxb02041	Marshall	BXB	123	19390730	no stamp	5	2-41	ISL	16	none	marshall/flight5/0bxb02041
YES	0bxb02042	Marshall	BXB	123	19390730	no stamp	5	2-42	ISL	16	none	marshall/flight5/0bxb02042
YES	0bxb02043	Marshall	BXB	123	19390730	no stamp	5	2-43	ISL	16	none	marshall/flight5/0bxb02043
YES	0bxb02044	Marshall	BXB	123	19390730	no stamp	5	2-44	ISL	17	none	marshall/flight5/0bxb02044

Appendix G

From Illinois Historical Aerial Photography

Mosaic of complete set of 1939 aerial photographs for Senachwine Creek Watershed




8-5-39 8:37
AAA-1 20000 BXB-2-70


7-11-39 1:44
AAA-1:20000 BXF-2-71


7-11-39
BXF-2-108


7-11-39
BXF-2-109


7-11-39
BXF-2-110


7-11-39 2:19
AAA 1:20000 BX E- 2-111


7-11-39
BX F-2-116


7-11-39
BXF-2-117


7-11-39
BXF-2-118


7-11-39
BYF-2-119


7-11-39
BXF-2-120


7-11-39
BXF-2-121


7-11-39 2:30
AAA-1:20000 BX F-2-122


8-1-39
BXF-3-60


8-1-39 10:33
AAA-1:20000 BXF -3-61


8-1-39 10:35
AAA-1:20000 BXF-3-62


8-1-39
BXF-3-63


8-1-39
BXF-3-64


8-1-39
BXF-3-65


7-29-39
BXB-1-31


7-29-39
BXB-1-37


7-29-39
BXB-1-38


7-29-39
BXB-2-6


7-29-39
BXB-2-12


7-29-39
BXB-2-13


7-29-39
BXB-2-14


7-30-39
BXB-2-17


7-30-39
BXB-2-18


7-30-39
BXB-2-19


7-30-39
BXB-2-20


7-30-39
BXB-2-21


7-30-39
BXB-2-22


7-30-39
BXB-2-23


7-30-39
BXB-2-24


7-30-39
BXB-2-25


7-30-39
BXB-2-26


7-30-39
BXB-2-39


7-30-39
BXB-2-40


7-30-39
BXB-2-41


7-30-39
BXB-2-42


7-30-39
BXB-2-43


7-30-39
BXB-2-44


10-1-39 11:12 AAA-1:20000 BXB-4-1


10-1-39
BXB-4-2


10-1-39
BXB-4-3


10-1-39
BXB-4-4


10-1-39
BXB-4-5


10-1-39 11:14 AAA-1:20000 BXB-4-6