



Kane County

Cook County


Kendall County

Will County

**MAP INFORMATION**

- Legend**
- Highway
  - County Boundaries
  - Municipality Boundaries
  - Unincorporated DuPage County
- Topographic Wetness Index:**
- Inundation Area

*The technical content of the map is the responsibility of the authors. The user assumes all liability for the interpretation and use of the map.*



**NOTES TO USERS**

For information and questions about this map refer to the ISWS 15-02 Topographic Wetness Index Report. The topographic wetness index (TWI) is a GIS product which simulates groundwater and surface-water interactions with topography to identify which areas susceptible to saturated land-surfaces with the potential for urban flooding. The identification of these areas are to aid in the identification of areas susceptible to non riverine urban flooding and assist in mitigation of future urban flooding. These areas identified with the TWI is not to be used for insurance purposes.

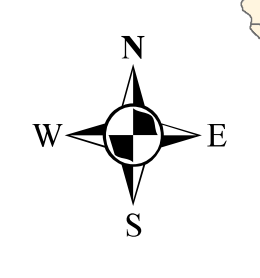
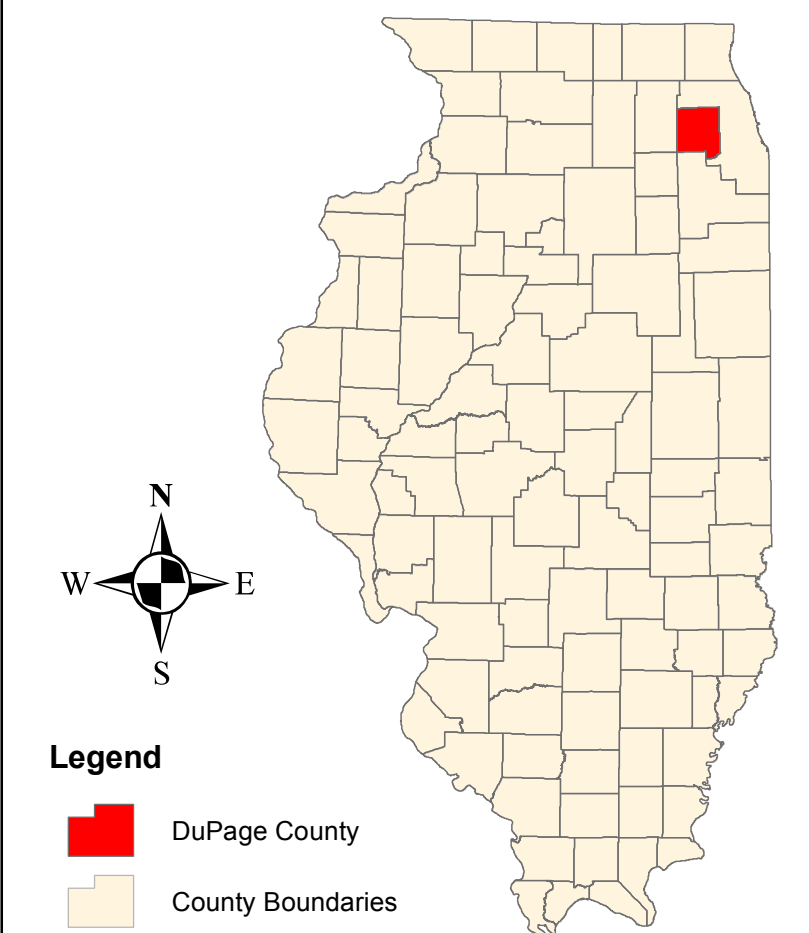
Base map information shown on this map was provided in digital format by the Illinois Department of Transportation. This digital orthophotography was collected in 2011.

Road were generated from Illinois Department of Transportation 2015 spatial data files.

Jurisdictional boundaries were derived from the 2014 US Census Places spatial files.

Coordinate System: NAD 1983 StatePlane Illinois East FIPS 1201 Feet  
 Projection: Transverse Mercator  
 Datum: North American 1983  
 False Easting: 984,250,000.0  
 False Northing: 0.0000  
 Central Meridian: -88.3333  
 Scale Factor: 1.0000  
 Latitude Of Origin: 36.6667  
 Units: Foot US

**INDEX LOCATOR MAP**



- Legend**
- DuPage County
  - County Boundaries



**DuPage County Illinois Topographic Wetness Index Overview Map**



Coordinated Hazard Assessment and Mapping Program  
 Illinois State Water Survey | Prairie Research Institute | University of Illinois at Urbana-Champaign

Date: 6/7/2016

1 inch = 4,000 feet

